

Scaled data based on original data using  
LM-79-08 Approved Method: Electrical and Photometric Measurements of Solid-State  
Lighting Products

Test Report Prepared for

Cooper Lighting Solutions

(formerly Eaton)

Brand: LUMIERE

Report Number: P220577 (CONVERTED FROM TYPE C PHOTOMETRY)

Luminaire Tested: **1003-[A1, S1, SU1]-FL-LED4097-S-WT-L1-UNV**

Issue Date: 3/3/2020

**Test Information**

Test Method: LM-79-08  
Report Number: P220577 (CONVERTED FROM TYPE C PHOTOMETRY)  
TEST IS SCALED FROM IESNA LM-79-08 TEST DATA (P29476)  
Test Lab: INNOVATION CENTER-P2  
Issue Date: 3/3/2020  
Manufacturer: COOPER LIGHTING SOLUTIONS (FORMERLY EATON)  
Product Line: LUMIERE  
Catalog Number: 1003-[A1, S1, SU1]-FL-LED4097-S-WT-L1-UNV  
Description: LUMIERE LANTERRA 1003 LED ACCENT/SIGN LUMINAIRE, FLUSH LENS, SPOT  
OPTIC, WHITE HOUSING.  
Light Source: (1) 4000K CCT, 97 CRI LED  
Ballast/Driver: ELECTRONIC DRIVER

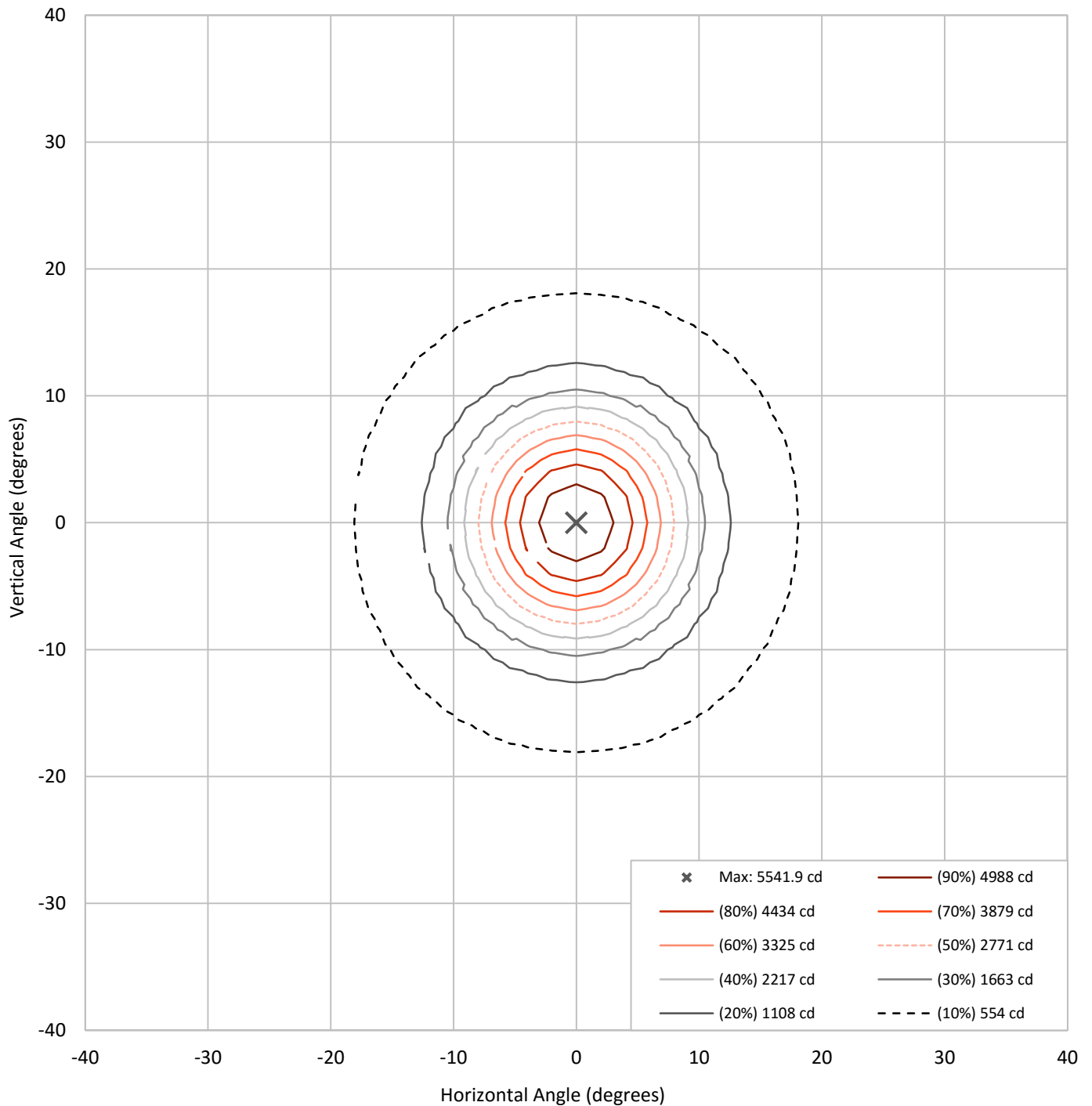
**Summary**

Lumens per Lamp:	N/A	NEMA Type:	3H x 3V
Luminaire Lumens:	729.8 lumens	Max Intensity:	5541.9 candela
Efficiency:	N/A	Max Intensity Angle:	0°H x 0°V
Efficacy:	74.5 lumens/watt		
Luminous Opening:	Circular (Dia: 0.25' x H: 0')		
Beam Angle (50%):	16°H x 16°V	Field Angle (10%):	36.1°H x 36.1°V
Beam Lumens:	238.3 lumens	Field Lumens:	513.9 lumens
Beam Efficiency:	32.7%	Field Efficiency:	70.4%
Input Watts (W):	9.8		
Input Voltage (V):	120		
Input Current (Ain):	NR		
Voltage Rise (V):	NR		
Power Factor:	NR		
Total Harmonic Distortion (THDi):	NR		
Frequency (hertz):	60		
Stabilization Time:	NR		
Operation Time:	NR		
Ambient Temperature (°C):	NR		
Test Distance:	25 FT		

REPORT NUMBER: P220577 (CONVERTED FROM TYPE C PHOTOMETRY)

CATALOG NUMBER: 1003-[A1, S1, SU1]-FL-LED4097-S-WT-L1-UNV

### Iso-Candela Plot





REPORT NUMBER: P220577 (CONVERTED FROM TYPE C PHOTOMETRY)

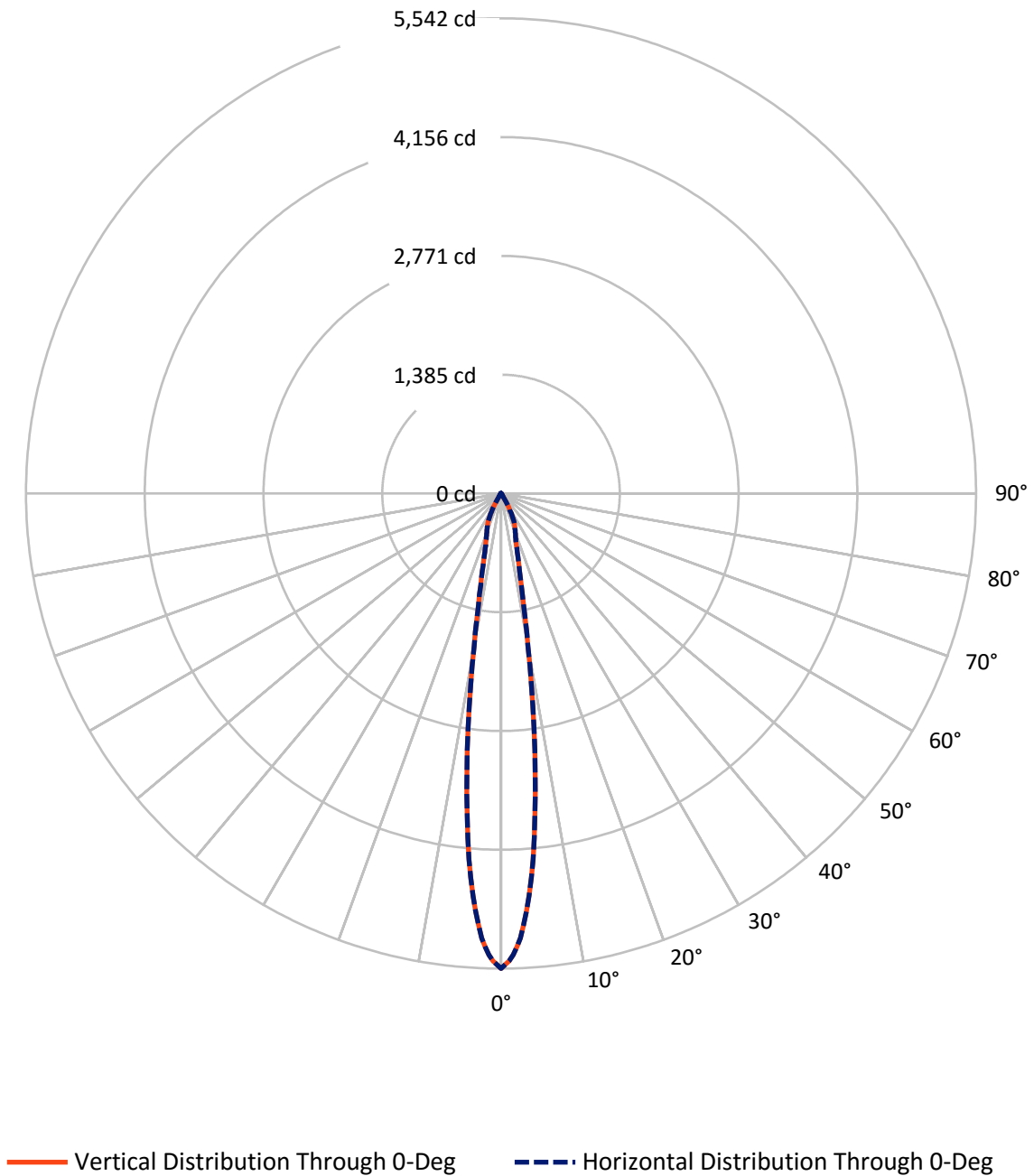
CATALOG NUMBER: 1003-[A1, S1, SU1]-FL-LED4097-S-WT-L1-UNV

### Lumen Table

90	0.0	0.0	0.0	0.1	0.1	0.1	0.0	0.0	0.0	0.0	0.0	0.0	0.0	0.0	0.0	0.0
80	0.0	0.0	0.0	0.1	0.1	0.1	0.0	0.0	0.0	0.0	0.0	0.0	0.0	0.0	0.0	0.0
70	0.0	0.0	0.0	0.0	0.0	0.0	0.0	0.0	0.0	0.0	0.0	0.0	0.0	0.0	0.0	
60		0.0	0.0	0.0	0.0	0.1	0.1	0.1	0.1	0.1	0.1	0.0	0.0	0.0		
50	0.0	0.0	0.0	0.0	0.1	0.1	0.1	0.1	0.1	0.1	0.1	0.0	0.0	0.0	0.0	
40		0.0	0.0	0.0	0.1	0.2	0.5	0.9	0.9	0.5	0.2	0.1	0.0	0.0		
30	0.0	0.0	0.0	0.1	0.2	1.0	5.3	9.4	9.4	5.3	1.0	0.2	0.1	0.0	0.0	0.0
20		0.0	0.0	0.1	0.4	5.1	13.5	22.9	22.9	13.5	5.1	0.4	0.1	0.0	0.0	
10	0.0	0.0	0.0	0.1	0.8	8.6	22.3	89.8	89.8	22.3	8.6	0.8	0.1	0.0	0.0	0.0
0		0.0	0.0	0.1	0.8	8.6	22.3	89.8	89.8	22.3	8.6	0.8	0.1	0.0	0.0	
-10	0.0	0.0	0.0	0.1	0.4	5.1	13.5	22.9	22.9	13.5	5.1	0.4	0.1	0.0	0.0	0.0
-20		0.0	0.0	0.1	0.2	1.0	5.3	9.4	9.4	5.3	1.0	0.2	0.1	0.0	0.0	
-30	0.0	0.0	0.0	0.0	0.1	0.2	0.5	0.9	0.9	0.5	0.2	0.1	0.0	0.0	0.0	0.0
-40		0.0	0.0	0.0	0.1	0.1	0.1	0.1	0.1	0.1	0.1	0.1	0.0	0.0	0.0	
-50	0.0	0.0	0.0	0.0	0.0	0.1	0.1	0.1	0.1	0.1	0.1	0.0	0.0	0.0	0.0	0.0
-60		0.0	0.0	0.0	0.0	0.0	0.0	0.0	0.0	0.0	0.0	0.0	0.0	0.0	0.0	
-70	0.0	0.0	0.0	0.0	0.0	0.0	0.0	0.0	0.0	0.0	0.0	0.0	0.0	0.0	0.0	0.0
-80		0.0	0.0	0.0	0.1	0.1	0.1	0.0	0.0	0.0	0.0	0.0	0.0	0.0	0.0	
-90	0.0	0.0	0.0	0.1	0.1	0.1	0.0	0.0	0.0	0.0	0.0	0.0	0.0	0.0	0.0	

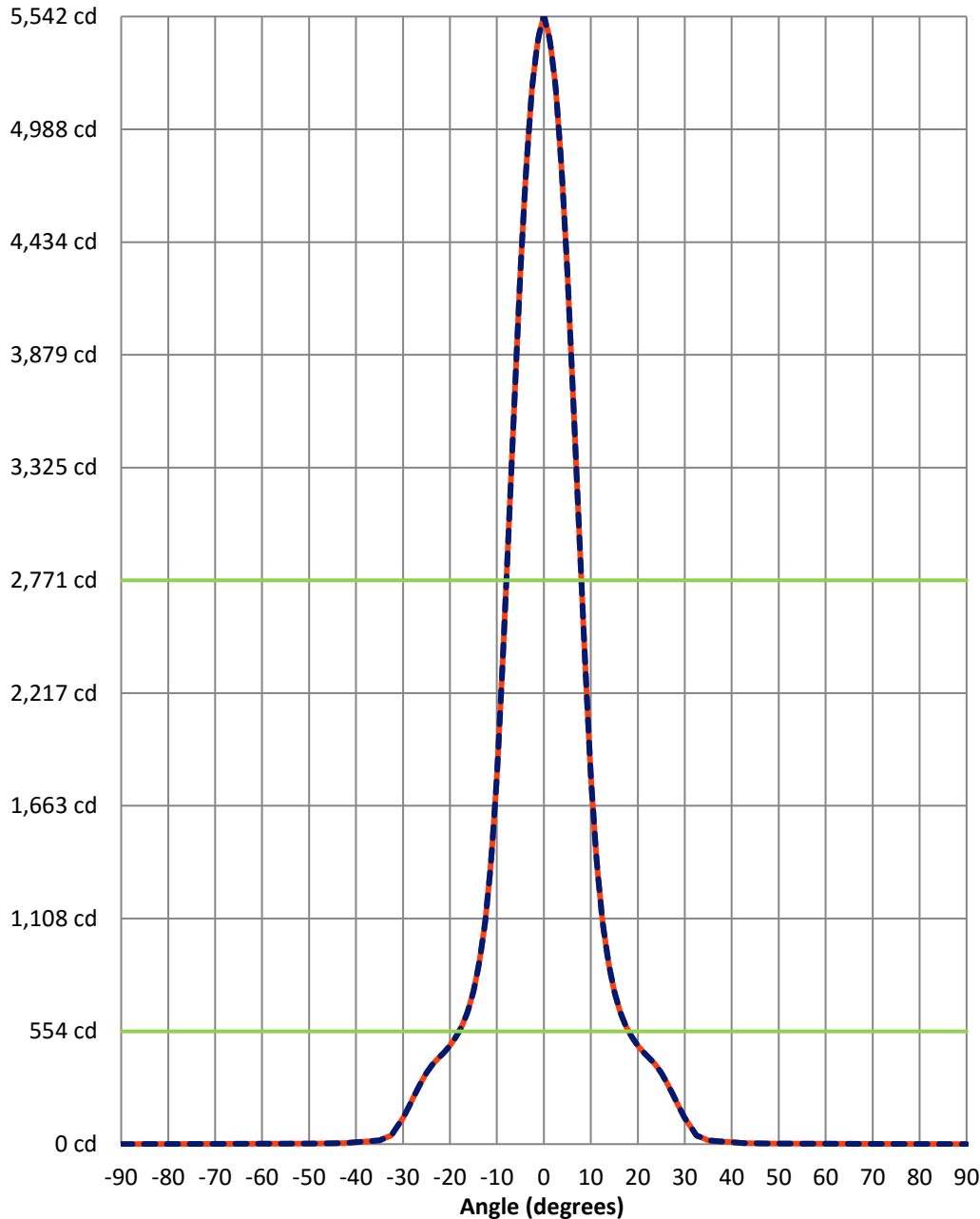
REPORT NUMBER: P220577 (CONVERTED FROM TYPE C PHOTOMETRY)  
CATALOG NUMBER: 1003-[A1, S1, SU1]-FL-LED4097-S-WT-L1-UNV

### Luminous Intensity Polar Plot



REPORT NUMBER: P220577 (CONVERTED FROM TYPE C PHOTOMETRY)  
 CATALOG NUMBER: 1003-[A1, S1, SU1]-FL-LED4097-S-WT-L1-UNV

### Luminous Intensity Plot



**Beam:**  
 H Angle: 16°  
 V Angle: 16°  
 Lumens: 238.3  
 Efficiency: 32.7%

**Field:**  
 H Angle: 36.1°  
 V Angle: 36.1°  
 Lumens: 513.9  
 Efficiency: 70.4%

**Spill:**  
 Lumens: 215.9  
 Efficiency: 29.6%

— Vertical Distribution through 0-Deg  
 - - Horizontal Distribution through 0-Deg



REPORT NUMBER: P220577 (CONVERTED FROM TYPE C PHOTOMETRY)  
 CATALOG NUMBER: 1003-[A1, S1, SU1]-FL-LED4097-S-WT-L1-UNV

FIELD  
 BEAM

**CANDELA DISTRIBUTION:**

	-90°	-88.75°	-87.5°	-86.25°	-85°	-83.75°	-82.5°	-81.25°	-80°	-78.75°	-77.5°
90°	0	0	0	0	0	0	0	0	0	0	0
88.75°	0	0	0	0	0	0	0	0	0	0	0
87.5°	0	0	0	0	0	0	0	0	0	0	0
86.25°	0	0	0	0	0	0	0	0	0	0	0
85°	0	0	0	0	0	0	0	0	0	0	0
83.75°	0	0	0	0	0	0	0	0	0	0	0
82.5°	0	0	0	0	0	0	0	0	0	0	0
81.25°	0	0	0	0	0	0	0	0	0	0	0
80°	0	0	0	0	0	0	0	0	0	0	0
78.75°	0	0	0	0	0	0	0	0	0	0	0
77.5°	0	0	0	0	0	0	0	0	0	0	0
76.25°	0	0	0	0	0	0	0	0	0	0	0
75°	0	0	0	0	0	0	0	0	0	0	0
73.75°	0	0	0	0	0	0	0	0	0	0	0
72.5°	0	0	0	0	0	0	0	0	0	0	0
71.25°	0	0	0	0	0	0	0	0	0	0	0
70°	0	0	0	0	0	0	0	0	0	0	0
68.75°	0	0	0	0	0	0	0	0	0	0	0
67.5°	0	0	0	0	0	0	0	0	0	0	0
66.25°	0	0	0	0	0	0	0	0	0	0	0
65°	0	0	0	0	0	0	0	0	0	0	0
63.75°	0	0	0	0	0	0	0	0	0	0	0
62.5°	0	0	0	0	0	0	0	0	0	0	0
61.25°	0	0	0	0	0	0	0	0	0	0	0
60°	0	0	0	0	0	0	0	0	0	0	0
58.75°	0	0	0	0	0	0	0	0	0	0	0
57.5°	0	0	0	0	0	0	0	0	0	0	0
56.25°	0	0	0	0	0	0	0	0	0	0	0
55°	0	0	0	0	0	0	0	0	0	0	0
53.75°	0	0	0	0	0	0	0	0	0	0	0
52.5°	0	0	0	0	0	0	0	0	0	0	0
51.25°	0	0	0	0	0	0	0	0	0	0	0
50°	0	0	0	0	0	0	0	0	0	0	0
48.75°	0	0	0	0	0	0	0	0	0	0	0
47.5°	0	0	0	0	0	0	0	0	0	0	0
46.25°	0	0	0	0	0	0	0	0	0	0	0
45°	0	0	0	0	0	0	0	0	0	0	0
43.75°	0	0	0	0	0	0	0	0	0	0	0
42.5°	0	0	0	0	0	0	0	0	0	0	0
41.25°	0	0	0	0	0	0	0	0	0	0	0
40°	0	0	0	0	0	0	0	0	0	0	0
38.75°	0	0	0	0	0	0	0	0	0	0	0
37.5°	0	0	0	0	0	0	0	0	0	0	0
36.25°	0	0	0	0	0	0	0	0	0	0	0
35°	0	0	0	0	0	0	0	0	0	0	0



REPORT NUMBER: P220577 (CONVERTED FROM TYPE C PHOTOMETRY)  
 CATALOG NUMBER: 1003-[A1, S1, SU1]-FL-LED4097-S-WT-L1-UNV

**CANDELA DISTRIBUTION (continued):**

	-90°	-88.75°	-87.5°	-86.25°	-85°	-83.75°	-82.5°	-81.25°	-80°	-78.75°	-77.5°
33.75°	0	0	0	0	0	0	0	0	0	0	0
32.5°	0	0	0	0	0	0	0	0	0	0	0
31.25°	0	0	0	0	0	0	0	0	0	0	0
30°	0	0	0	0	0	0	0	0	0	0	0
28.75°	0	0	0	0	0	0	0	0	0	0	0
27.5°	0	0	0	0	0	0	0	0	0	0	0
26.25°	0	0	0	0	0	0	0	0	0	0	0
25°	0	0	0	0	0	0	0	0	0	0	0
23.75°	0	0	0	0	0	0	0	0	0	0	0
22.5°	0	0	0	0	0	0	0	0	0	0	0
21.25°	0	0	0	0	0	0	0	0	0	0	0
20°	0	0	0	0	0	0	0	0	0	0	0
18.75°	0	0	0	0	0	0	0	0	0	0	0
17.5°	0	0	0	0	0	0	0	0	0	0	0
16.25°	0	0	0	0	0	0	0	0	0	0	0
15°	0	0	0	0	0	0	0	0	0	0	0
13.75°	0	0	0	0	0	0	0	0	0	0	0
12.5°	0	0	0	0	0	0	0	0	0	0	0
11.25°	0	0	0	0	0	0	0	0	0	0	0
10°	0	0	0	0	0	0	0	0	0	0	0
8.75°	0	0	0	0	0	0	0	0	0	0	0
7.5°	0	0	0	0	0	0	0	0	0	0	0
6.25°	0	0	0	0	0	0	0	0	0	0	0
5°	0	0	0	0	0	0	0	0	0	0	0
3.75°	0	0	0	0	0	0	0	0	0	0	0
2.5°	0	0	0	0	0	0	0	0	0	0	0
1.25°	0	0	0	0	0	0	0	0	0	0	0
0°	0	0	0	0	0	0	0	0	0	0	0
-1.25°	0	0	0	0	0	0	0	0	0	0	0
-2.5°	0	0	0	0	0	0	0	0	0	0	0
-3.75°	0	0	0	0	0	0	0	0	0	0	0
-5°	0	0	0	0	0	0	0	0	0	0	0
-6.25°	0	0	0	0	0	0	0	0	0	0	0
-7.5°	0	0	0	0	0	0	0	0	0	0	0
-8.75°	0	0	0	0	0	0	0	0	0	0	0
-10°	0	0	0	0	0	0	0	0	0	0	0
-11.25°	0	0	0	0	0	0	0	0	0	0	0
-12.5°	0	0	0	0	0	0	0	0	0	0	0
-13.75°	0	0	0	0	0	0	0	0	0	0	0
-15°	0	0	0	0	0	0	0	0	0	0	0
-16.25°	0	0	0	0	0	0	0	0	0	0	0
-17.5°	0	0	0	0	0	0	0	0	0	0	0
-18.75°	0	0	0	0	0	0	0	0	0	0	0
-20°	0	0	0	0	0	0	0	0	0	0	0
-21.25°	0	0	0	0	0	0	0	0	0	0	0





REPORT NUMBER: P220577 (CONVERTED FROM TYPE C PHOTOMETRY)  
 CATALOG NUMBER: 1003-[A1, S1, SU1]-FL-LED4097-S-WT-L1-UNV

**CANDELA DISTRIBUTION (continued):**

	-90°	-88.75°	-87.5°	-86.25°	-85°	-83.75°	-82.5°	-81.25°	-80°	-78.75°	-77.5°
-22.5°	0	0	0	0	0	0	0	0	0	0	0
-23.75°	0	0	0	0	0	0	0	0	0	0	0
-25°	0	0	0	0	0	0	0	0	0	0	0
-26.25°	0	0	0	0	0	0	0	0	0	0	0
-27.5°	0	0	0	0	0	0	0	0	0	0	0
-28.75°	0	0	0	0	0	0	0	0	0	0	0
-30°	0	0	0	0	0	0	0	0	0	0	0
-31.25°	0	0	0	0	0	0	0	0	0	0	0
-32.5°	0	0	0	0	0	0	0	0	0	0	0
-33.75°	0	0	0	0	0	0	0	0	0	0	0
-35°	0	0	0	0	0	0	0	0	0	0	0
-36.25°	0	0	0	0	0	0	0	0	0	0	0
-37.5°	0	0	0	0	0	0	0	0	0	0	0
-38.75°	0	0	0	0	0	0	0	0	0	0	0
-40°	0	0	0	0	0	0	0	0	0	0	0
-41.25°	0	0	0	0	0	0	0	0	0	0	0
-42.5°	0	0	0	0	0	0	0	0	0	0	0
-43.75°	0	0	0	0	0	0	0	0	0	0	0
-45°	0	0	0	0	0	0	0	0	0	0	0
-46.25°	0	0	0	0	0	0	0	0	0	0	0
-47.5°	0	0	0	0	0	0	0	0	0	0	0
-48.75°	0	0	0	0	0	0	0	0	0	0	0
-50°	0	0	0	0	0	0	0	0	0	0	0
-51.25°	0	0	0	0	0	0	0	0	0	0	0
-52.5°	0	0	0	0	0	0	0	0	0	0	0
-53.75°	0	0	0	0	0	0	0	0	0	0	0
-55°	0	0	0	0	0	0	0	0	0	0	0
-56.25°	0	0	0	0	0	0	0	0	0	0	0
-57.5°	0	0	0	0	0	0	0	0	0	0	0
-58.75°	0	0	0	0	0	0	0	0	0	0	0
-60°	0	0	0	0	0	0	0	0	0	0	0
-61.25°	0	0	0	0	0	0	0	0	0	0	0
-62.5°	0	0	0	0	0	0	0	0	0	0	0
-63.75°	0	0	0	0	0	0	0	0	0	0	0
-65°	0	0	0	0	0	0	0	0	0	0	0
-66.25°	0	0	0	0	0	0	0	0	0	0	0
-67.5°	0	0	0	0	0	0	0	0	0	0	0
-68.75°	0	0	0	0	0	0	0	0	0	0	0
-70°	0	0	0	0	0	0	0	0	0	0	0
-71.25°	0	0	0	0	0	0	0	0	0	0	0
-72.5°	0	0	0	0	0	0	0	0	0	0	0
-73.75°	0	0	0	0	0	0	0	0	0	0	0
-75°	0	0	0	0	0	0	0	0	0	0	0
-76.25°	0	0	0	0	0	0	0	0	0	0	0
-77.5°	0	0	0	0	0	0	0	0	0	0	0



REPORT NUMBER: P220577 (CONVERTED FROM TYPE C PHOTOMETRY)

CATALOG NUMBER: 1003-[A1, S1, SU1]-FL-LED4097-S-WT-L1-UNV

**CANDELA DISTRIBUTION (continued):**

	-90°	-88.75°	-87.5°	-86.25°	-85°	-83.75°	-82.5°	-81.25°	-80°	-78.75°	-77.5°
-78.75°	0	0	0	0	0	0	0	0	0	0	0
-80°	0	0	0	0	0	0	0	0	0	0	0
-81.25°	0	0	0	0	0	0	0	0	0	0	0
-82.5°	0	0	0	0	0	0	0	0	0	0	0
-83.75°	0	0	0	0	0	0	0	0	0	0	0
-85°	0	0	0	0	0	0	0	0	0	0	0
-86.25°	0	0	0	0	0	0	0	0	0	0	0
-87.5°	0	0	0	0	0	0	0	0	0	0	0
-88.75°	0	0	0	0	0	0	0	0	0	0	0
-90°	0	0	0	0	0	0	0	0	0	0	0



REPORT NUMBER: P220577 (CONVERTED FROM TYPE C PHOTOMETRY)  
 CATALOG NUMBER: 1003-[A1, S1, SU1]-FL-LED4097-S-WT-L1-UNV

**CANDELA DISTRIBUTION (continued):**

	-76.25°	-75°	-73.75°	-72.5°	-71.25°	-70°	-68.75°	-67.5°	-66.25°	-65°	-63.75°
90°	0	0	0	0	0	0	0	0	0	0	0
88.75°	0	0	0	0	0	0	0	0	0	0	0
87.5°	0	0	0	0	0	0	0	0	0	0	0
86.25°	0	0	0	0	0	0	0	0	0	0	0
85°	0	0	0	0	0	0	0	0	0	0	0
83.75°	0	0	0	0	0	0	0	0	0	0	0
82.5°	0	0	0	0	0	0	0	0	0	0	0
81.25°	0	0	0	0	0	0	0	0	0	0	0
80°	0	0	0	0	0	0	0	0	0	0	0
78.75°	0	0	0	0	0	0	0	0	0	0	0
77.5°	0	0	0	0	0	0	0	0	0	0	0
76.25°	0	0	0	0	0	0	0	0	0	0	0
75°	0	0	0	0	0	0	0	0	0	0	0
73.75°	0	0	0	0	0	0	0	0	0	0	0
72.5°	0	0	0	0	0	0	0	0	0	0	0
71.25°	0	0	0	0	0	0	0	0	0	0	0
70°	0	0	0	0	0	0	0	0	0	0	0
68.75°	0	0	0	0	0	0	0	0	0	0	0
67.5°	0	0	0	0	0	0	0	0	0	0	0
66.25°	0	0	0	0	0	0	0	0	0	0	0
65°	0	0	0	0	0	0	0	0	0	0	0
63.75°	0	0	0	0	0	0	0	0	0	0	0
62.5°	0	0	0	0	0	0	0	0	0	0	0
61.25°	0	0	0	0	0	0	0	0	0	0	0
60°	0	0	0	0	0	0	0	0	0	0	0
58.75°	0	0	0	0	0	0	0	0	0	0	1
57.5°	0	0	0	0	0	0	0	0	0	1	1
56.25°	0	0	0	0	0	0	0	0	0	1	1
55°	0	0	0	0	0	0	0	0	1	1	1
53.75°	0	0	0	0	0	0	0	1	1	1	1
52.5°	0	0	0	0	0	0	0	1	1	1	1
51.25°	0	0	0	0	0	0	1	1	1	1	1
50°	0	0	0	0	0	0	1	1	1	1	1
48.75°	0	0	0	0	0	1	1	1	1	1	1
47.5°	0	0	0	0	0	1	1	1	1	1	1
46.25°	0	0	0	0	0	1	1	1	1	1	1
45°	0	0	0	0	1	1	1	1	1	1	1
43.75°	0	0	0	0	1	1	1	1	1	1	1
42.5°	0	0	0	0	1	1	1	1	1	1	1
41.25°	0	0	0	1	1	1	1	1	1	1	1
40°	0	0	0	1	1	1	1	1	1	1	1
38.75°	0	0	0	1	1	1	1	1	1	1	1
37.5°	0	0	0	1	1	1	1	1	1	1	1
36.25°	0	0	1	1	1	1	1	1	1	1	1
35°	0	0	1	1	1	1	1	1	1	1	1



REPORT NUMBER: P220577 (CONVERTED FROM TYPE C PHOTOMETRY)  
 CATALOG NUMBER: 1003-[A1, S1, SU1]-FL-LED4097-S-WT-L1-UNV

**CANDELA DISTRIBUTION (continued):**

	-76.25°	-75°	-73.75°	-72.5°	-71.25°	-70°	-68.75°	-67.5°	-66.25°	-65°	-63.75°
33.75°	0	0	1	1	1	1	1	1	1	1	1
32.5°	0	0	1	1	1	1	1	1	1	1	1
31.25°	0	0	1	1	1	1	1	1	1	1	1
30°	0	0	1	1	1	1	1	1	1	1	1
28.75°	0	1	1	1	1	1	1	1	1	1	1
27.5°	0	1	1	1	1	1	1	1	1	1	1
26.25°	0	1	1	1	1	1	1	1	1	1	1
25°	0	1	1	1	1	1	1	1	1	1	1
23.75°	0	1	1	1	1	1	1	1	1	1	2
22.5°	0	1	1	1	1	1	1	1	1	1	2
21.25°	0	1	1	1	1	1	1	1	1	1	2
20°	0	1	1	1	1	1	1	1	1	1	2
18.75°	1	1	1	1	1	1	1	1	1	1	2
17.5°	1	1	1	1	1	1	1	1	1	2	2
16.25°	1	1	1	1	1	1	1	1	1	2	2
15°	1	1	1	1	1	1	1	1	1	2	2
13.75°	1	1	1	1	1	1	1	1	1	2	2
12.5°	1	1	1	1	1	1	1	1	1	2	2
11.25°	1	1	1	1	1	1	1	1	1	2	2
10°	1	1	1	1	1	1	1	1	1	2	2
8.75°	1	1	1	1	1	1	1	1	1	2	2
7.5°	1	1	1	1	1	1	1	1	1	2	2
6.25°	1	1	1	1	1	1	1	1	1	2	2
5°	1	1	1	1	1	1	1	1	1	2	2
3.75°	1	1	1	1	1	1	1	1	1	2	2
2.5°	1	1	1	1	1	1	1	1	1	2	2
1.25°	1	1	1	1	1	1	1	1	1	2	2
0°	1	1	1	1	1	1	1	1	2	2	2
-1.25°	1	1	1	1	1	1	1	1	1	2	2
-2.5°	1	1	1	1	1	1	1	1	1	2	2
-3.75°	1	1	1	1	1	1	1	1	1	2	2
-5°	1	1	1	1	1	1	1	1	1	2	2
-6.25°	1	1	1	1	1	1	1	1	1	2	2
-7.5°	1	1	1	1	1	1	1	1	1	2	2
-8.75°	1	1	1	1	1	1	1	1	1	2	2
-10°	1	1	1	1	1	1	1	1	1	2	2
-11.25°	1	1	1	1	1	1	1	1	1	2	2
-12.5°	1	1	1	1	1	1	1	1	1	2	2
-13.75°	1	1	1	1	1	1	1	1	1	2	2
-15°	1	1	1	1	1	1	1	1	1	2	2
-16.25°	1	1	1	1	1	1	1	1	1	2	2
-17.5°	1	1	1	1	1	1	1	1	1	2	2
-18.75°	1	1	1	1	1	1	1	1	1	1	2
-20°	0	1	1	1	1	1	1	1	1	1	2
-21.25°	0	1	1	1	1	1	1	1	1	1	2



REPORT NUMBER: P220577 (CONVERTED FROM TYPE C PHOTOMETRY)  
 CATALOG NUMBER: 1003-[A1, S1, SU1]-FL-LED4097-S-WT-L1-UNV

**CANDELA DISTRIBUTION (continued):**

	-76.25°	-75°	-73.75°	-72.5°	-71.25°	-70°	-68.75°	-67.5°	-66.25°	-65°	-63.75°
-22.5°	0	1	1	1	1	1	1	1	1	1	2
-23.75°	0	1	1	1	1	1	1	1	1	1	2
-25°	0	1	1	1	1	1	1	1	1	1	1
-26.25°	0	1	1	1	1	1	1	1	1	1	1
-27.5°	0	1	1	1	1	1	1	1	1	1	1
-28.75°	0	1	1	1	1	1	1	1	1	1	1
-30°	0	0	1	1	1	1	1	1	1	1	1
-31.25°	0	0	1	1	1	1	1	1	1	1	1
-32.5°	0	0	1	1	1	1	1	1	1	1	1
-33.75°	0	0	1	1	1	1	1	1	1	1	1
-35°	0	0	1	1	1	1	1	1	1	1	1
-36.25°	0	0	1	1	1	1	1	1	1	1	1
-37.5°	0	0	0	1	1	1	1	1	1	1	1
-38.75°	0	0	0	1	1	1	1	1	1	1	1
-40°	0	0	0	1	1	1	1	1	1	1	1
-41.25°	0	0	0	1	1	1	1	1	1	1	1
-42.5°	0	0	0	0	1	1	1	1	1	1	1
-43.75°	0	0	0	0	1	1	1	1	1	1	1
-45°	0	0	0	0	1	1	1	1	1	1	1
-46.25°	0	0	0	0	0	1	1	1	1	1	1
-47.5°	0	0	0	0	0	1	1	1	1	1	1
-48.75°	0	0	0	0	0	1	1	1	1	1	1
-50°	0	0	0	0	0	0	1	1	1	1	1
-51.25°	0	0	0	0	0	0	1	1	1	1	1
-52.5°	0	0	0	0	0	0	0	1	1	1	1
-53.75°	0	0	0	0	0	0	0	1	1	1	1
-55°	0	0	0	0	0	0	0	0	1	1	1
-56.25°	0	0	0	0	0	0	0	0	0	1	1
-57.5°	0	0	0	0	0	0	0	0	0	1	1
-58.75°	0	0	0	0	0	0	0	0	0	0	1
-60°	0	0	0	0	0	0	0	0	0	0	0
-61.25°	0	0	0	0	0	0	0	0	0	0	0
-62.5°	0	0	0	0	0	0	0	0	0	0	0
-63.75°	0	0	0	0	0	0	0	0	0	0	0
-65°	0	0	0	0	0	0	0	0	0	0	0
-66.25°	0	0	0	0	0	0	0	0	0	0	0
-67.5°	0	0	0	0	0	0	0	0	0	0	0
-68.75°	0	0	0	0	0	0	0	0	0	0	0
-70°	0	0	0	0	0	0	0	0	0	0	0
-71.25°	0	0	0	0	0	0	0	0	0	0	0
-72.5°	0	0	0	0	0	0	0	0	0	0	0
-73.75°	0	0	0	0	0	0	0	0	0	0	0
-75°	0	0	0	0	0	0	0	0	0	0	0
-76.25°	0	0	0	0	0	0	0	0	0	0	0
-77.5°	0	0	0	0	0	0	0	0	0	0	0



REPORT NUMBER: P220577 (CONVERTED FROM TYPE C PHOTOMETRY)

CATALOG NUMBER: 1003-[A1, S1, SU1]-FL-LED4097-S-WT-L1-UNV

**CANDELA DISTRIBUTION (continued):**

	-76.25°	-75°	-73.75°	-72.5°	-71.25°	-70°	-68.75°	-67.5°	-66.25°	-65°	-63.75°
-78.75°	0	0	0	0	0	0	0	0	0	0	0
-80°	0	0	0	0	0	0	0	0	0	0	0
-81.25°	0	0	0	0	0	0	0	0	0	0	0
-82.5°	0	0	0	0	0	0	0	0	0	0	0
-83.75°	0	0	0	0	0	0	0	0	0	0	0
-85°	0	0	0	0	0	0	0	0	0	0	0
-86.25°	0	0	0	0	0	0	0	0	0	0	0
-87.5°	0	0	0	0	0	0	0	0	0	0	0
-88.75°	0	0	0	0	0	0	0	0	0	0	0
-90°	0	0	0	0	0	0	0	0	0	0	0



REPORT NUMBER: P220577 (CONVERTED FROM TYPE C PHOTOMETRY)  
 CATALOG NUMBER: 1003-[A1, S1, SU1]-FL-LED4097-S-WT-L1-UNV

**CANDELA DISTRIBUTION (continued):**

	-62.5°	-61.25°	-60°	-58.75°	-57.5°	-56.25°	-55°	-53.75°	-52.5°	-51.25°	-50°
90°	0	0	0	0	0	0	0	0	0	0	0
88.75°	0	0	0	0	0	0	0	0	0	0	0
87.5°	0	0	0	0	0	0	0	0	0	0	0
86.25°	0	0	0	0	0	0	0	0	0	0	0
85°	0	0	0	0	0	0	0	0	0	0	0
83.75°	0	0	0	0	0	0	0	0	0	0	0
82.5°	0	0	0	0	0	0	0	0	0	0	0
81.25°	0	0	0	0	0	0	0	0	0	0	0
80°	0	0	0	0	0	0	0	0	0	0	0
78.75°	0	0	0	0	0	0	0	0	0	0	0
77.5°	0	0	0	0	0	0	0	0	0	0	0
76.25°	0	0	0	0	0	0	0	0	0	0	0
75°	0	0	0	0	0	0	0	0	0	0	0
73.75°	0	0	0	0	0	0	0	0	0	0	0
72.5°	0	0	0	0	0	0	0	0	0	0	0
71.25°	0	0	0	0	0	0	0	0	0	0	0
70°	0	0	0	0	0	0	0	0	0	0	0
68.75°	0	0	0	0	0	0	0	0	0	1	1
67.5°	0	0	0	0	0	0	0	1	1	1	1
66.25°	0	0	0	0	0	0	1	1	1	1	1
65°	0	0	0	0	1	1	1	1	1	1	1
63.75°	0	0	0	1	1	1	1	1	1	1	1
62.5°	0	0	1	1	1	1	1	1	1	1	1
61.25°	0	1	1	1	1	1	1	1	1	1	1
60°	1	1	1	1	1	1	1	1	1	1	1
58.75°	1	1	1	1	1	1	1	1	1	1	1
57.5°	1	1	1	1	1	1	1	1	1	1	1
56.25°	1	1	1	1	1	1	1	1	1	1	1
55°	1	1	1	1	1	1	1	1	1	1	1
53.75°	1	1	1	1	1	1	1	1	1	1	1
52.5°	1	1	1	1	1	1	1	1	1	1	1
51.25°	1	1	1	1	1	1	1	1	1	1	1
50°	1	1	1	1	1	1	1	1	1	1	2
48.75°	1	1	1	1	1	1	1	1	1	2	2
47.5°	1	1	1	1	1	1	1	1	2	2	2
46.25°	1	1	1	1	1	1	1	2	2	2	2
45°	1	1	1	1	1	1	2	2	2	2	2
43.75°	1	1	1	1	1	1	2	2	2	2	2
42.5°	1	1	1	1	1	2	2	2	2	2	2
41.25°	1	1	1	1	2	2	2	2	2	2	2
40°	1	1	1	1	2	2	2	2	2	2	2
38.75°	1	1	1	2	2	2	2	2	2	2	2
37.5°	1	1	1	2	2	2	2	2	2	2	2
36.25°	1	1	2	2	2	2	2	2	2	2	2
35°	1	1	2	2	2	2	2	2	2	2	2



REPORT NUMBER: P220577 (CONVERTED FROM TYPE C PHOTOMETRY)  
 CATALOG NUMBER: 1003-[A1, S1, SU1]-FL-LED4097-S-WT-L1-UNV

**CANDELA DISTRIBUTION (continued):**

	-62.5°	-61.25°	-60°	-58.75°	-57.5°	-56.25°	-55°	-53.75°	-52.5°	-51.25°	-50°
33.75°	1	1	2	2	2	2	2	2	2	2	2
32.5°	1	2	2	2	2	2	2	2	2	2	2
31.25°	1	2	2	2	2	2	2	2	2	2	2
30°	1	2	2	2	2	2	2	2	2	2	2
28.75°	2	2	2	2	2	2	2	2	2	2	2
27.5°	2	2	2	2	2	2	2	2	2	2	2
26.25°	2	2	2	2	2	2	2	2	2	2	2
25°	2	2	2	2	2	2	2	2	2	2	2
23.75°	2	2	2	2	2	2	2	2	2	2	2
22.5°	2	2	2	2	2	2	2	2	2	2	2
21.25°	2	2	2	2	2	2	2	2	2	2	2
20°	2	2	2	2	2	2	2	2	2	2	3
18.75°	2	2	2	2	2	2	2	2	2	2	3
17.5°	2	2	2	2	2	2	2	2	2	2	3
16.25°	2	2	2	2	2	2	2	2	2	2	3
15°	2	2	2	2	2	2	2	2	2	3	3
13.75°	2	2	2	2	2	2	2	2	2	3	3
12.5°	2	2	2	2	2	2	2	2	2	3	3
11.25°	2	2	2	2	2	2	2	2	2	3	3
10°	2	2	2	2	2	2	2	2	2	3	3
8.75°	2	2	2	2	2	2	2	2	2	3	3
7.5°	2	2	2	2	2	2	2	2	3	3	3
6.25°	2	2	2	2	2	2	2	2	3	3	3
5°	2	2	2	2	2	2	2	2	3	3	3
3.75°	2	2	2	2	2	2	2	2	3	3	3
2.5°	2	2	2	2	2	2	2	2	3	3	3
1.25°	2	2	2	2	2	2	2	2	3	3	3
0°	2	2	2	2	2	2	2	2	3	3	3
-1.25°	2	2	2	2	2	2	2	2	3	3	3
-2.5°	2	2	2	2	2	2	2	2	3	3	3
-3.75°	2	2	2	2	2	2	2	2	3	3	3
-5°	2	2	2	2	2	2	2	2	3	3	3
-6.25°	2	2	2	2	2	2	2	2	3	3	3
-7.5°	2	2	2	2	2	2	2	2	3	3	3
-8.75°	2	2	2	2	2	2	2	2	2	3	3
-10°	2	2	2	2	2	2	2	2	2	3	3
-11.25°	2	2	2	2	2	2	2	2	2	3	3
-12.5°	2	2	2	2	2	2	2	2	2	3	3
-13.75°	2	2	2	2	2	2	2	2	2	3	3
-15°	2	2	2	2	2	2	2	2	2	3	3
-16.25°	2	2	2	2	2	2	2	2	2	2	3
-17.5°	2	2	2	2	2	2	2	2	2	2	3
-18.75°	2	2	2	2	2	2	2	2	2	2	3
-20°	2	2	2	2	2	2	2	2	2	2	3
-21.25°	2	2	2	2	2	2	2	2	2	2	2





REPORT NUMBER: P220577 (CONVERTED FROM TYPE C PHOTOMETRY)  
 CATALOG NUMBER: 1003-[A1, S1, SU1]-FL-LED4097-S-WT-L1-UNV

**CANDELA DISTRIBUTION (continued):**

	-62.5°	-61.25°	-60°	-58.75°	-57.5°	-56.25°	-55°	-53.75°	-52.5°	-51.25°	-50°
-22.5°	2	2	2	2	2	2	2	2	2	2	2
-23.75°	2	2	2	2	2	2	2	2	2	2	2
-25°	2	2	2	2	2	2	2	2	2	2	2
-26.25°	2	2	2	2	2	2	2	2	2	2	2
-27.5°	2	2	2	2	2	2	2	2	2	2	2
-28.75°	2	2	2	2	2	2	2	2	2	2	2
-30°	1	2	2	2	2	2	2	2	2	2	2
-31.25°	1	2	2	2	2	2	2	2	2	2	2
-32.5°	1	2	2	2	2	2	2	2	2	2	2
-33.75°	1	1	2	2	2	2	2	2	2	2	2
-35°	1	1	2	2	2	2	2	2	2	2	2
-36.25°	1	1	2	2	2	2	2	2	2	2	2
-37.5°	1	1	1	2	2	2	2	2	2	2	2
-38.75°	1	1	1	2	2	2	2	2	2	2	2
-40°	1	1	1	1	2	2	2	2	2	2	2
-41.25°	1	1	1	1	2	2	2	2	2	2	2
-42.5°	1	1	1	1	1	2	2	2	2	2	2
-43.75°	1	1	1	1	1	1	2	2	2	2	2
-45°	1	1	1	1	1	1	2	2	2	2	2
-46.25°	1	1	1	1	1	1	1	2	2	2	2
-47.5°	1	1	1	1	1	1	1	1	2	2	2
-48.75°	1	1	1	1	1	1	1	1	1	2	2
-50°	1	1	1	1	1	1	1	1	1	1	2
-51.25°	1	1	1	1	1	1	1	1	1	1	1
-52.5°	1	1	1	1	1	1	1	1	1	1	1
-53.75°	1	1	1	1	1	1	1	1	1	1	1
-55°	1	1	1	1	1	1	1	1	1	1	1
-56.25°	1	1	1	1	1	1	1	1	1	1	1
-57.5°	1	1	1	1	1	1	1	1	1	1	1
-58.75°	1	1	1	1	1	1	1	1	1	1	1
-60°	1	1	1	1	1	1	1	1	1	1	1
-61.25°	0	1	1	1	1	1	1	1	1	1	1
-62.5°	0	0	1	1	1	1	1	1	1	1	1
-63.75°	0	0	0	1	1	1	1	1	1	1	1
-65°	0	0	0	0	1	1	1	1	1	1	1
-66.25°	0	0	0	0	0	0	1	1	1	1	1
-67.5°	0	0	0	0	0	0	0	1	1	1	1
-68.75°	0	0	0	0	0	0	0	0	0	1	1
-70°	0	0	0	0	0	0	0	0	0	0	0
-71.25°	0	0	0	0	0	0	0	0	0	0	0
-72.5°	0	0	0	0	0	0	0	0	0	0	0
-73.75°	0	0	0	0	0	0	0	0	0	0	0
-75°	0	0	0	0	0	0	0	0	0	0	0
-76.25°	0	0	0	0	0	0	0	0	0	0	0
-77.5°	0	0	0	0	0	0	0	0	0	0	0



REPORT NUMBER: P220577 (CONVERTED FROM TYPE C PHOTOMETRY)

CATALOG NUMBER: 1003-[A1, S1, SU1]-FL-LED4097-S-WT-L1-UNV

**CANDELA DISTRIBUTION (continued):**

	-62.5°	-61.25°	-60°	-58.75°	-57.5°	-56.25°	-55°	-53.75°	-52.5°	-51.25°	-50°
-78.75°	0	0	0	0	0	0	0	0	0	0	0
-80°	0	0	0	0	0	0	0	0	0	0	0
-81.25°	0	0	0	0	0	0	0	0	0	0	0
-82.5°	0	0	0	0	0	0	0	0	0	0	0
-83.75°	0	0	0	0	0	0	0	0	0	0	0
-85°	0	0	0	0	0	0	0	0	0	0	0
-86.25°	0	0	0	0	0	0	0	0	0	0	0
-87.5°	0	0	0	0	0	0	0	0	0	0	0
-88.75°	0	0	0	0	0	0	0	0	0	0	0
-90°	0	0	0	0	0	0	0	0	0	0	0



REPORT NUMBER: P220577 (CONVERTED FROM TYPE C PHOTOMETRY)  
 CATALOG NUMBER: 1003-[A1, S1, SU1]-FL-LED4097-S-WT-L1-UNV

**CANDELA DISTRIBUTION (continued):**

	-48.75°	-47.5°	-46.25°	-45°	-43.75°	-42.5°	-41.25°	-40°	-38.75°	-37.5°	-36.25°
90°	0	0	0	0	0	0	0	0	0	0	0
88.75°	0	0	0	0	0	0	0	0	0	0	0
87.5°	0	0	0	0	0	0	0	0	0	0	0
86.25°	0	0	0	0	0	0	0	0	0	0	0
85°	0	0	0	0	0	0	0	0	0	0	0
83.75°	0	0	0	0	0	0	0	0	0	0	0
82.5°	0	0	0	0	0	0	0	0	0	0	0
81.25°	0	0	0	0	0	0	0	0	0	0	0
80°	0	0	0	0	0	0	0	0	0	0	0
78.75°	0	0	0	0	0	0	0	0	0	0	0
77.5°	0	0	0	0	0	0	0	0	0	0	0
76.25°	0	0	0	0	0	0	0	0	0	0	0
75°	0	0	0	0	0	0	0	0	0	0	0
73.75°	0	0	0	0	0	0	0	0	0	0	1
72.5°	0	0	0	0	0	0	1	1	1	1	1
71.25°	0	0	0	1	1	1	1	1	1	1	1
70°	1	1	1	1	1	1	1	1	1	1	1
68.75°	1	1	1	1	1	1	1	1	1	1	1
67.5°	1	1	1	1	1	1	1	1	1	1	1
66.25°	1	1	1	1	1	1	1	1	1	1	1
65°	1	1	1	1	1	1	1	1	1	1	1
63.75°	1	1	1	1	1	1	1	1	1	1	1
62.5°	1	1	1	1	1	1	1	1	1	1	1
61.25°	1	1	1	1	1	1	1	1	1	1	1
60°	1	1	1	1	1	1	1	1	1	1	2
58.75°	1	1	1	1	1	1	1	1	2	2	2
57.5°	1	1	1	1	1	1	2	2	2	2	2
56.25°	1	1	1	1	1	2	2	2	2	2	2
55°	1	1	1	2	2	2	2	2	2	2	2
53.75°	1	1	2	2	2	2	2	2	2	2	2
52.5°	1	2	2	2	2	2	2	2	2	2	2
51.25°	2	2	2	2	2	2	2	2	2	2	2
50°	2	2	2	2	2	2	2	2	2	2	2
48.75°	2	2	2	2	2	2	2	2	2	2	2
47.5°	2	2	2	2	2	2	2	2	2	2	2
46.25°	2	2	2	2	2	2	2	2	2	2	2
45°	2	2	2	2	2	2	2	2	2	2	2
43.75°	2	2	2	2	2	2	2	2	2	2	2
42.5°	2	2	2	2	2	2	2	2	2	2	2
41.25°	2	2	2	2	2	2	2	2	2	2	3
40°	2	2	2	2	2	2	2	2	2	3	3
38.75°	2	2	2	2	2	2	2	2	3	3	3
37.5°	2	2	2	2	2	2	2	3	3	3	3
36.25°	2	2	2	2	2	2	3	3	3	3	3
35°	2	2	2	2	2	3	3	3	3	3	3



REPORT NUMBER: P220577 (CONVERTED FROM TYPE C PHOTOMETRY)  
 CATALOG NUMBER: 1003-[A1, S1, SU1]-FL-LED4097-S-WT-L1-UNV

**CANDELA DISTRIBUTION (continued):**

	-48.75°	-47.5°	-46.25°	-45°	-43.75°	-42.5°	-41.25°	-40°	-38.75°	-37.5°	-36.25°
33.75°	2	2	2	2	2	3	3	3	3	3	3
32.5°	2	2	2	2	3	3	3	3	3	3	3
31.25°	2	2	2	3	3	3	3	3	3	3	3
30°	2	2	2	3	3	3	3	3	3	3	4
28.75°	2	2	3	3	3	3	3	3	3	4	4
27.5°	2	2	3	3	3	3	3	3	3	4	4
26.25°	2	3	3	3	3	3	3	3	4	4	4
25°	2	3	3	3	3	3	3	4	4	4	5
23.75°	3	3	3	3	3	3	3	4	4	4	5
22.5°	3	3	3	3	3	3	4	4	4	5	6
21.25°	3	3	3	3	3	3	4	4	4	5	7
20°	3	3	3	3	3	3	4	4	5	6	8
18.75°	3	3	3	3	3	4	4	4	5	7	9
17.5°	3	3	3	3	3	4	4	5	6	8	10
16.25°	3	3	3	3	4	4	4	5	7	9	11
15°	3	3	3	3	4	4	4	5	7	10	11
13.75°	3	3	3	3	4	4	5	6	8	10	12
12.5°	3	3	3	3	4	4	5	6	9	11	12
11.25°	3	3	3	4	4	4	5	7	9	11	13
10°	3	3	3	4	4	4	5	8	10	12	13
8.75°	3	3	3	4	4	4	6	8	10	12	14
7.5°	3	3	3	4	4	5	6	8	10	12	15
6.25°	3	3	3	4	4	5	6	9	11	13	15
5°	3	3	3	4	4	5	7	9	11	13	15
3.75°	3	3	3	4	4	5	7	9	11	13	16
2.5°	3	3	3	4	4	5	7	9	11	13	16
1.25°	3	3	3	4	4	5	7	9	11	13	16
0°	3	3	3	4	4	5	7	10	11	13	16
-1.25°	3	3	3	4	4	5	7	9	11	13	16
-2.5°	3	3	3	4	4	5	7	9	11	13	16
-3.75°	3	3	3	4	4	5	7	9	11	13	16
-5°	3	3	3	4	4	5	7	9	11	13	15
-6.25°	3	3	3	4	4	5	6	9	11	13	15
-7.5°	3	3	3	4	4	5	6	8	10	12	15
-8.75°	3	3	3	4	4	4	6	8	10	12	14
-10°	3	3	3	4	4	4	5	8	10	12	13
-11.25°	3	3	3	4	4	4	5	7	9	11	13
-12.5°	3	3	3	3	4	4	5	6	9	11	12
-13.75°	3	3	3	3	4	4	5	6	8	10	12
-15°	3	3	3	3	4	4	4	5	7	10	11
-16.25°	3	3	3	3	4	4	4	5	7	9	11
-17.5°	3	3	3	3	3	4	4	5	6	8	10
-18.75°	3	3	3	3	3	4	4	4	5	7	9
-20°	3	3	3	3	3	3	4	4	5	6	8
-21.25°	3	3	3	3	3	3	4	4	4	5	7



REPORT NUMBER: P220577 (CONVERTED FROM TYPE C PHOTOMETRY)  
 CATALOG NUMBER: 1003-[A1, S1, SU1]-FL-LED4097-S-WT-L1-UNV

**CANDELA DISTRIBUTION (continued):**

	-48.75°	-47.5°	-46.25°	-45°	-43.75°	-42.5°	-41.25°	-40°	-38.75°	-37.5°	-36.25°
-22.5°	3	3	3	3	3	3	4	4	4	5	6
-23.75°	3	3	3	3	3	3	3	4	4	4	5
-25°	2	3	3	3	3	3	3	4	4	4	5
-26.25°	2	3	3	3	3	3	3	3	4	4	4
-27.5°	2	2	3	3	3	3	3	3	3	4	4
-28.75°	2	2	3	3	3	3	3	3	3	4	4
-30°	2	2	2	3	3	3	3	3	3	3	4
-31.25°	2	2	2	3	3	3	3	3	3	3	3
-32.5°	2	2	2	2	3	3	3	3	3	3	3
-33.75°	2	2	2	2	2	3	3	3	3	3	3
-35°	2	2	2	2	2	3	3	3	3	3	3
-36.25°	2	2	2	2	2	2	3	3	3	3	3
-37.5°	2	2	2	2	2	2	2	3	3	3	3
-38.75°	2	2	2	2	2	2	2	2	3	3	3
-40°	2	2	2	2	2	2	2	2	2	3	3
-41.25°	2	2	2	2	2	2	2	2	2	2	3
-42.5°	2	2	2	2	2	2	2	2	2	2	2
-43.75°	2	2	2	2	2	2	2	2	2	2	2
-45°	2	2	2	2	2	2	2	2	2	2	2
-46.25°	2	2	2	2	2	2	2	2	2	2	2
-47.5°	2	2	2	2	2	2	2	2	2	2	2
-48.75°	2	2	2	2	2	2	2	2	2	2	2
-50°	2	2	2	2	2	2	2	2	2	2	2
-51.25°	2	2	2	2	2	2	2	2	2	2	2
-52.5°	1	2	2	2	2	2	2	2	2	2	2
-53.75°	1	1	2	2	2	2	2	2	2	2	2
-55°	1	1	1	2	2	2	2	2	2	2	2
-56.25°	1	1	1	1	1	2	2	2	2	2	2
-57.5°	1	1	1	1	1	1	2	2	2	2	2
-58.75°	1	1	1	1	1	1	1	1	2	2	2
-60°	1	1	1	1	1	1	1	1	1	1	2
-61.25°	1	1	1	1	1	1	1	1	1	1	1
-62.5°	1	1	1	1	1	1	1	1	1	1	1
-63.75°	1	1	1	1	1	1	1	1	1	1	1
-65°	1	1	1	1	1	1	1	1	1	1	1
-66.25°	1	1	1	1	1	1	1	1	1	1	1
-67.5°	1	1	1	1	1	1	1	1	1	1	1
-68.75°	1	1	1	1	1	1	1	1	1	1	1
-70°	1	1	1	1	1	1	1	1	1	1	1
-71.25°	0	0	0	1	1	1	1	1	1	1	1
-72.5°	0	0	0	0	0	0	1	1	1	1	1
-73.75°	0	0	0	0	0	0	0	0	0	0	1
-75°	0	0	0	0	0	0	0	0	0	0	0
-76.25°	0	0	0	0	0	0	0	0	0	0	0
-77.5°	0	0	0	0	0	0	0	0	0	0	0



REPORT NUMBER: P220577 (CONVERTED FROM TYPE C PHOTOMETRY)

CATALOG NUMBER: 1003-[A1, S1, SU1]-FL-LED4097-S-WT-L1-UNV

**CANDELA DISTRIBUTION (continued):**

	-48.75°	-47.5°	-46.25°	-45°	-43.75°	-42.5°	-41.25°	-40°	-38.75°	-37.5°	-36.25°
-78.75°	0	0	0	0	0	0	0	0	0	0	0
-80°	0	0	0	0	0	0	0	0	0	0	0
-81.25°	0	0	0	0	0	0	0	0	0	0	0
-82.5°	0	0	0	0	0	0	0	0	0	0	0
-83.75°	0	0	0	0	0	0	0	0	0	0	0
-85°	0	0	0	0	0	0	0	0	0	0	0
-86.25°	0	0	0	0	0	0	0	0	0	0	0
-87.5°	0	0	0	0	0	0	0	0	0	0	0
-88.75°	0	0	0	0	0	0	0	0	0	0	0
-90°	0	0	0	0	0	0	0	0	0	0	0



REPORT NUMBER: P220577 (CONVERTED FROM TYPE C PHOTOMETRY)  
 CATALOG NUMBER: 1003-[A1, S1, SU1]-FL-LED4097-S-WT-L1-UNV

**CANDELA DISTRIBUTION (continued):**

	-35°	-33.75°	-32.5°	-31.25°	-30°	-28.75°	-27.5°	-26.25°	-25°	-23.75°	-22.5°
90°	0	0	0	0	0	0	0	0	0	0	0
88.75°	0	0	0	0	0	0	0	0	0	0	0
87.5°	0	0	0	0	0	0	0	0	0	0	0
86.25°	0	0	0	0	0	0	0	0	0	0	0
85°	0	0	0	0	0	0	0	0	0	0	0
83.75°	0	0	0	0	0	0	0	0	0	0	0
82.5°	0	0	0	0	0	0	0	0	0	0	0
81.25°	0	0	0	0	0	0	0	0	0	0	0
80°	0	0	0	0	0	0	0	0	0	0	0
78.75°	0	0	0	0	0	0	0	0	0	0	0
77.5°	0	0	0	0	0	0	0	0	0	0	0
76.25°	0	0	0	0	0	0	0	0	0	0	0
75°	0	0	0	0	0	1	1	1	1	1	1
73.75°	1	1	1	1	1	1	1	1	1	1	1
72.5°	1	1	1	1	1	1	1	1	1	1	1
71.25°	1	1	1	1	1	1	1	1	1	1	1
70°	1	1	1	1	1	1	1	1	1	1	1
68.75°	1	1	1	1	1	1	1	1	1	1	1
67.5°	1	1	1	1	1	1	1	1	1	1	1
66.25°	1	1	1	1	1	1	1	1	1	1	1
65°	1	1	1	1	1	1	1	1	1	1	1
63.75°	1	1	1	1	1	1	1	1	1	2	2
62.5°	1	1	1	1	1	2	2	2	2	2	2
61.25°	1	1	2	2	2	2	2	2	2	2	2
60°	2	2	2	2	2	2	2	2	2	2	2
58.75°	2	2	2	2	2	2	2	2	2	2	2
57.5°	2	2	2	2	2	2	2	2	2	2	2
56.25°	2	2	2	2	2	2	2	2	2	2	2
55°	2	2	2	2	2	2	2	2	2	2	2
53.75°	2	2	2	2	2	2	2	2	2	2	2
52.5°	2	2	2	2	2	2	2	2	2	2	2
51.25°	2	2	2	2	2	2	2	2	2	2	2
50°	2	2	2	2	2	2	2	2	2	2	2
48.75°	2	2	2	2	2	2	2	2	2	3	3
47.5°	2	2	2	2	2	2	2	3	3	3	3
46.25°	2	2	2	2	2	3	3	3	3	3	3
45°	2	2	2	3	3	3	3	3	3	3	3
43.75°	2	2	3	3	3	3	3	3	3	3	3
42.5°	3	3	3	3	3	3	3	3	3	3	3
41.25°	3	3	3	3	3	3	3	3	3	3	4
40°	3	3	3	3	3	3	3	3	4	4	4
38.75°	3	3	3	3	3	3	3	4	4	4	4
37.5°	3	3	3	3	3	4	4	4	4	4	5
36.25°	3	3	3	3	4	4	4	4	5	5	6
35°	3	3	3	4	4	4	4	5	6	7	8



REPORT NUMBER: P220577 (CONVERTED FROM TYPE C PHOTOMETRY)  
 CATALOG NUMBER: 1003-[A1, S1, SU1]-FL-LED4097-S-WT-L1-UNV

**CANDELA DISTRIBUTION (continued):**

	-35°	-33.75°	-32.5°	-31.25°	-30°	-28.75°	-27.5°	-26.25°	-25°	-23.75°	-22.5°
33.75°	3	3	4	4	4	4	5	6	7	9	10
32.5°	3	4	4	4	5	5	6	8	9	10	11
31.25°	4	4	4	5	5	7	8	10	11	12	13
30°	4	4	5	5	7	8	10	11	12	13	15
28.75°	4	4	5	7	8	10	11	12	14	15	17
27.5°	4	5	6	8	10	11	12	14	15	17	19
26.25°	5	6	8	10	11	12	14	15	17	20	28
25°	6	7	9	11	12	14	15	17	21	29	36
23.75°	7	9	10	12	13	15	17	20	29	37	51
22.5°	8	10	11	13	15	17	19	28	36	51	80
21.25°	9	11	12	14	16	18	26	35	47	78	109
20°	10	12	13	15	17	23	33	42	73	105	139
18.75°	11	12	14	17	19	29	39	64	98	132	173
17.5°	12	13	15	18	25	35	52	87	122	163	208
16.25°	12	14	17	20	31	41	73	109	149	195	242
15°	13	15	18	25	36	55	92	130	176	226	274
13.75°	14	16	19	29	40	73	111	154	204	255	302
12.5°	15	17	23	34	50	89	128	178	230	281	327
11.25°	15	18	26	38	65	104	148	200	254	304	349
10°	16	18	30	41	78	118	166	221	275	323	367
8.75°	17	21	33	48	89	131	184	239	293	341	382
7.5°	17	24	35	58	99	144	199	255	308	355	393
6.25°	17	26	37	66	108	156	212	269	321	367	402
5°	18	27	39	73	115	166	223	280	331	376	410
3.75°	18	29	41	78	121	173	231	288	339	383	415
2.5°	18	30	42	82	125	179	238	294	345	388	418
1.25°	18	30	42	85	127	183	241	298	349	390	421
0°	19	31	43	85	128	184	243	299	350	391	421
-1.25°	18	30	42	85	127	183	241	298	349	390	421
-2.5°	18	30	42	82	125	179	238	294	345	388	418
-3.75°	18	29	41	78	121	173	231	288	339	383	415
-5°	18	27	39	73	115	166	223	280	331	376	410
-6.25°	17	26	37	66	108	156	212	269	321	367	402
-7.5°	17	24	35	58	99	144	199	255	308	355	393
-8.75°	17	21	33	48	89	131	184	239	293	341	382
-10°	16	18	30	41	78	118	166	221	275	323	367
-11.25°	15	18	26	38	65	104	148	200	254	304	349
-12.5°	15	17	23	34	50	89	128	178	230	281	327
-13.75°	14	16	19	29	40	73	111	154	204	255	302
-15°	13	15	18	25	36	55	92	130	176	226	274
-16.25°	12	14	17	20	31	41	73	109	149	195	242
-17.5°	12	13	15	18	25	35	52	87	122	163	208
-18.75°	11	12	14	17	19	29	39	64	98	132	173
-20°	10	12	13	15	17	23	33	42	73	105	139
-21.25°	9	11	12	14	16	18	26	35	47	78	109





REPORT NUMBER: P220577 (CONVERTED FROM TYPE C PHOTOMETRY)  
 CATALOG NUMBER: 1003-[A1, S1, SU1]-FL-LED4097-S-WT-L1-UNV

**CANDELA DISTRIBUTION (continued):**

	-35°	-33.75°	-32.5°	-31.25°	-30°	-28.75°	-27.5°	-26.25°	-25°	-23.75°	-22.5°
-22.5°	8	10	11	13	15	17	19	28	36	51	80
-23.75°	7	9	10	12	13	15	17	20	29	37	51
-25°	6	7	9	11	12	14	15	17	21	29	36
-26.25°	5	6	8	10	11	12	14	15	17	20	28
-27.5°	4	5	6	8	10	11	12	14	15	17	19
-28.75°	4	4	5	7	8	10	11	12	14	15	17
-30°	4	4	5	5	7	8	10	11	12	13	15
-31.25°	4	4	4	5	5	7	8	10	11	12	13
-32.5°	3	4	4	4	5	5	6	8	9	10	11
-33.75°	3	3	4	4	4	4	5	6	7	9	10
-35°	3	3	3	4	4	4	4	5	6	7	8
-36.25°	3	3	3	3	4	4	4	4	5	5	6
-37.5°	3	3	3	3	3	4	4	4	4	4	5
-38.75°	3	3	3	3	3	3	3	4	4	4	4
-40°	3	3	3	3	3	3	3	3	4	4	4
-41.25°	3	3	3	3	3	3	3	3	3	3	4
-42.5°	3	3	3	3	3	3	3	3	3	3	3
-43.75°	2	2	3	3	3	3	3	3	3	3	3
-45°	2	2	2	3	3	3	3	3	3	3	3
-46.25°	2	2	2	2	2	3	3	3	3	3	3
-47.5°	2	2	2	2	2	2	2	3	3	3	3
-48.75°	2	2	2	2	2	2	2	2	2	3	3
-50°	2	2	2	2	2	2	2	2	2	2	2
-51.25°	2	2	2	2	2	2	2	2	2	2	2
-52.5°	2	2	2	2	2	2	2	2	2	2	2
-53.75°	2	2	2	2	2	2	2	2	2	2	2
-55°	2	2	2	2	2	2	2	2	2	2	2
-56.25°	2	2	2	2	2	2	2	2	2	2	2
-57.5°	2	2	2	2	2	2	2	2	2	2	2
-58.75°	2	2	2	2	2	2	2	2	2	2	2
-60°	2	2	2	2	2	2	2	2	2	2	2
-61.25°	1	1	2	2	2	2	2	2	2	2	2
-62.5°	1	1	1	1	1	2	2	2	2	2	2
-63.75°	1	1	1	1	1	1	1	1	1	2	2
-65°	1	1	1	1	1	1	1	1	1	1	1
-66.25°	1	1	1	1	1	1	1	1	1	1	1
-67.5°	1	1	1	1	1	1	1	1	1	1	1
-68.75°	1	1	1	1	1	1	1	1	1	1	1
-70°	1	1	1	1	1	1	1	1	1	1	1
-71.25°	1	1	1	1	1	1	1	1	1	1	1
-72.5°	1	1	1	1	1	1	1	1	1	1	1
-73.75°	1	1	1	1	1	1	1	1	1	1	1
-75°	0	0	0	0	0	1	1	1	1	1	1
-76.25°	0	0	0	0	0	0	0	0	0	0	0
-77.5°	0	0	0	0	0	0	0	0	0	0	0



REPORT NUMBER: P220577 (CONVERTED FROM TYPE C PHOTOMETRY)

CATALOG NUMBER: 1003-[A1, S1, SU1]-FL-LED4097-S-WT-L1-UNV

**CANDELA DISTRIBUTION (continued):**

	-35°	-33.75°	-32.5°	-31.25°	-30°	-28.75°	-27.5°	-26.25°	-25°	-23.75°	-22.5°
-78.75°	0	0	0	0	0	0	0	0	0	0	0
-80°	0	0	0	0	0	0	0	0	0	0	0
-81.25°	0	0	0	0	0	0	0	0	0	0	0
-82.5°	0	0	0	0	0	0	0	0	0	0	0
-83.75°	0	0	0	0	0	0	0	0	0	0	0
-85°	0	0	0	0	0	0	0	0	0	0	0
-86.25°	0	0	0	0	0	0	0	0	0	0	0
-87.5°	0	0	0	0	0	0	0	0	0	0	0
-88.75°	0	0	0	0	0	0	0	0	0	0	0
-90°	0	0	0	0	0	0	0	0	0	0	0



REPORT NUMBER: P220577 (CONVERTED FROM TYPE C PHOTOMETRY)  
 CATALOG NUMBER: 1003-[A1, S1, SU1]-FL-LED4097-S-WT-L1-UNV

**CANDELA DISTRIBUTION (continued):**

	-21.25°	-20°	-18.75°	-17.5°	-16.25°	-15°	-13.75°	-12.5°	-11.25°	-10°	-8.75°
90°	0	0	0	0	0	0	0	0	0	0	0
88.75°	0	0	0	0	0	0	0	0	0	0	0
87.5°	0	0	0	0	0	0	0	0	0	0	0
86.25°	0	0	0	0	0	0	0	0	0	0	0
85°	0	0	0	0	0	0	0	0	0	0	0
83.75°	0	0	0	0	0	0	0	0	0	0	0
82.5°	0	0	0	0	0	0	0	0	0	0	0
81.25°	0	0	0	0	0	0	0	0	0	0	0
80°	0	0	0	0	0	0	0	0	0	0	0
78.75°	0	0	0	0	0	0	0	0	0	0	0
77.5°	0	0	0	0	0	0	0	0	0	0	0
76.25°	0	0	1	1	1	1	1	1	1	1	1
75°	1	1	1	1	1	1	1	1	1	1	1
73.75°	1	1	1	1	1	1	1	1	1	1	1
72.5°	1	1	1	1	1	1	1	1	1	1	1
71.25°	1	1	1	1	1	1	1	1	1	1	1
70°	1	1	1	1	1	1	1	1	1	1	1
68.75°	1	1	1	1	1	1	1	1	1	1	1
67.5°	1	1	1	1	1	1	1	1	1	1	1
66.25°	1	1	1	1	1	1	1	1	1	1	1
65°	1	1	1	2	2	2	2	2	2	2	2
63.75°	2	2	2	2	2	2	2	2	2	2	2
62.5°	2	2	2	2	2	2	2	2	2	2	2
61.25°	2	2	2	2	2	2	2	2	2	2	2
60°	2	2	2	2	2	2	2	2	2	2	2
58.75°	2	2	2	2	2	2	2	2	2	2	2
57.5°	2	2	2	2	2	2	2	2	2	2	2
56.25°	2	2	2	2	2	2	2	2	2	2	2
55°	2	2	2	2	2	2	2	2	2	2	2
53.75°	2	2	2	2	2	2	2	2	2	2	2
52.5°	2	2	2	2	2	2	2	2	2	2	2
51.25°	2	2	2	2	2	3	3	3	3	3	3
50°	2	3	3	3	3	3	3	3	3	3	3
48.75°	3	3	3	3	3	3	3	3	3	3	3
47.5°	3	3	3	3	3	3	3	3	3	3	3
46.25°	3	3	3	3	3	3	3	3	3	3	3
45°	3	3	3	3	3	3	3	3	4	4	4
43.75°	3	3	3	3	4	4	4	4	4	4	4
42.5°	3	3	4	4	4	4	4	4	4	4	4
41.25°	4	4	4	4	4	4	5	5	5	5	6
40°	4	4	4	5	5	5	6	6	7	8	8
38.75°	4	5	5	6	7	7	8	9	9	10	10
37.5°	5	6	7	8	9	10	10	11	11	12	12
36.25°	7	8	9	10	11	11	12	12	13	13	14
35°	9	10	11	12	12	13	14	15	15	16	17



REPORT NUMBER: P220577 (CONVERTED FROM TYPE C PHOTOMETRY)  
 CATALOG NUMBER: 1003-[A1, S1, SU1]-FL-LED4097-S-WT-L1-UNV

**CANDELA DISTRIBUTION (continued):**

	-21.25°	-20°	-18.75°	-17.5°	-16.25°	-15°	-13.75°	-12.5°	-11.25°	-10°	-8.75°
33.75°	11	12	12	13	14	15	16	17	18	18	21
32.5°	12	13	14	15	17	18	19	23	26	30	33
31.25°	14	15	17	18	20	25	29	34	38	41	48
30°	16	17	19	25	31	36	40	50	65	78	89
28.75°	18	23	29	35	41	55	73	89	104	118	131
27.5°	26	33	39	52	73	92	111	128	148	166	184
26.25°	35	42	64	87	109	130	154	178	200	221	239
25°	47	73	98	122	149	176	204	230	254	275	293
23.75°	78	105	132	163	195	226	255	281	304	323	341
22.5°	109	139	173	208	242	274	302	327	349	367	382
21.25°	141	179	217	254	287	317	344	367	386	400	412
20°	179	219	259	295	327	356	381	399	414	427	438
18.75°	217	259	298	333	363	388	408	423	438	453	467
17.5°	254	295	333	365	392	413	430	447	465	482	500
16.25°	287	327	363	392	414	433	453	473	494	516	540
15°	317	356	388	413	433	454	477	502	529	557	586
13.75°	344	381	408	430	453	477	505	536	569	604	648
12.5°	367	399	423	447	473	502	536	573	616	668	732
11.25°	386	414	438	465	494	529	569	616	676	750	833
10°	400	427	453	482	516	557	604	668	750	845	961
8.75°	412	438	467	500	540	586	648	732	833	961	1121
7.5°	422	449	480	516	562	618	696	798	928	1097	1317
6.25°	430	459	493	534	584	650	744	863	1026	1246	1543
5°	437	468	504	548	602	682	791	934	1131	1405	1786
3.75°	443	475	513	561	622	712	831	992	1227	1567	2025
2.5°	447	480	520	570	636	733	860	1046	1313	1700	2210
1.25°	450	483	524	576	645	746	884	1081	1366	1782	2335
0°	451	484	526	578	648	751	891	1093	1383	1810	2380
-1.25°	450	483	524	576	645	746	884	1081	1366	1782	2335
-2.5°	447	480	520	570	636	733	860	1046	1313	1700	2210
-3.75°	443	475	513	561	622	712	831	992	1227	1567	2025
-5°	437	468	504	548	602	682	791	934	1131	1405	1786
-6.25°	430	459	493	534	584	650	744	863	1026	1246	1543
-7.5°	422	449	480	516	562	618	696	798	928	1097	1317
-8.75°	412	438	467	500	540	586	648	732	833	961	1121
-10°	400	427	453	482	516	557	604	668	750	845	961
-11.25°	386	414	438	465	494	529	569	616	676	750	833
-12.5°	367	399	423	447	473	502	536	573	616	668	732
-13.75°	344	381	408	430	453	477	505	536	569	604	648
-15°	317	356	388	413	433	454	477	502	529	557	586
-16.25°	287	327	363	392	414	433	453	473	494	516	540
-17.5°	254	295	333	365	392	413	430	447	465	482	500
-18.75°	217	259	298	333	363	388	408	423	438	453	467
-20°	179	219	259	295	327	356	381	399	414	427	438
-21.25°	141	179	217	254	287	317	344	367	386	400	412



REPORT NUMBER: P220577 (CONVERTED FROM TYPE C PHOTOMETRY)  
 CATALOG NUMBER: 1003-[A1, S1, SU1]-FL-LED4097-S-WT-L1-UNV

**CANDELA DISTRIBUTION (continued):**

	-21.25°	-20°	-18.75°	-17.5°	-16.25°	-15°	-13.75°	-12.5°	-11.25°	-10°	-8.75°
-22.5°	109	139	173	208	242	274	302	327	349	367	382
-23.75°	78	105	132	163	195	226	255	281	304	323	341
-25°	47	73	98	122	149	176	204	230	254	275	293
-26.25°	35	42	64	87	109	130	154	178	200	221	239
-27.5°	26	33	39	52	73	92	111	128	148	166	184
-28.75°	18	23	29	35	41	55	73	89	104	118	131
-30°	16	17	19	25	31	36	40	50	65	78	89
-31.25°	14	15	17	18	20	25	29	34	38	41	48
-32.5°	12	13	14	15	17	18	19	23	26	30	33
-33.75°	11	12	12	13	14	15	16	17	18	18	21
-35°	9	10	11	12	12	13	14	15	15	16	17
-36.25°	7	8	9	10	11	11	12	12	13	13	14
-37.5°	5	6	7	8	9	10	10	11	11	12	12
-38.75°	4	5	5	6	7	7	8	9	9	10	10
-40°	4	4	4	5	5	5	6	6	7	8	8
-41.25°	4	4	4	4	4	4	5	5	5	5	6
-42.5°	3	3	4	4	4	4	4	4	4	4	4
-43.75°	3	3	3	3	4	4	4	4	4	4	4
-45°	3	3	3	3	3	3	3	3	4	4	4
-46.25°	3	3	3	3	3	3	3	3	3	3	3
-47.5°	3	3	3	3	3	3	3	3	3	3	3
-48.75°	3	3	3	3	3	3	3	3	3	3	3
-50°	2	3	3	3	3	3	3	3	3	3	3
-51.25°	2	2	2	2	2	3	3	3	3	3	3
-52.5°	2	2	2	2	2	2	2	2	2	2	2
-53.75°	2	2	2	2	2	2	2	2	2	2	2
-55°	2	2	2	2	2	2	2	2	2	2	2
-56.25°	2	2	2	2	2	2	2	2	2	2	2
-57.5°	2	2	2	2	2	2	2	2	2	2	2
-58.75°	2	2	2	2	2	2	2	2	2	2	2
-60°	2	2	2	2	2	2	2	2	2	2	2
-61.25°	2	2	2	2	2	2	2	2	2	2	2
-62.5°	2	2	2	2	2	2	2	2	2	2	2
-63.75°	2	2	2	2	2	2	2	2	2	2	2
-65°	1	1	1	2	2	2	2	2	2	2	2
-66.25°	1	1	1	1	1	1	1	1	1	1	1
-67.5°	1	1	1	1	1	1	1	1	1	1	1
-68.75°	1	1	1	1	1	1	1	1	1	1	1
-70°	1	1	1	1	1	1	1	1	1	1	1
-71.25°	1	1	1	1	1	1	1	1	1	1	1
-72.5°	1	1	1	1	1	1	1	1	1	1	1
-73.75°	1	1	1	1	1	1	1	1	1	1	1
-75°	1	1	1	1	1	1	1	1	1	1	1
-76.25°	0	0	1	1	1	1	1	1	1	1	1
-77.5°	0	0	0	0	0	0	0	0	0	0	0



REPORT NUMBER: P220577 (CONVERTED FROM TYPE C PHOTOMETRY)

CATALOG NUMBER: 1003-[A1, S1, SU1]-FL-LED4097-S-WT-L1-UNV

**CANDELA DISTRIBUTION (continued):**

	-21.25°	-20°	-18.75°	-17.5°	-16.25°	-15°	-13.75°	-12.5°	-11.25°	-10°	-8.75°
-78.75°	0	0	0	0	0	0	0	0	0	0	0
-80°	0	0	0	0	0	0	0	0	0	0	0
-81.25°	0	0	0	0	0	0	0	0	0	0	0
-82.5°	0	0	0	0	0	0	0	0	0	0	0
-83.75°	0	0	0	0	0	0	0	0	0	0	0
-85°	0	0	0	0	0	0	0	0	0	0	0
-86.25°	0	0	0	0	0	0	0	0	0	0	0
-87.5°	0	0	0	0	0	0	0	0	0	0	0
-88.75°	0	0	0	0	0	0	0	0	0	0	0
-90°	0	0	0	0	0	0	0	0	0	0	0



REPORT NUMBER: P220577 (CONVERTED FROM TYPE C PHOTOMETRY)  
 CATALOG NUMBER: 1003-[A1, S1, SU1]-FL-LED4097-S-WT-L1-UNV

**CANDELA DISTRIBUTION (continued):**

	-7.5°	-6.25°	-5°	-3.75°	-2.5°	-1.25°	0°	1.25°	2.5°	3.75°	5°
90°	0	0	0	0	0	0	0	0	0	0	0
88.75°	0	0	0	0	0	0	0	0	0	0	0
87.5°	0	0	0	0	0	0	0	0	0	0	0
86.25°	0	0	0	0	0	0	0	0	0	0	0
85°	0	0	0	0	0	0	0	0	0	0	0
83.75°	0	0	0	0	0	0	0	0	0	0	0
82.5°	0	0	0	0	0	0	0	0	0	0	0
81.25°	0	0	0	0	0	0	0	0	0	0	0
80°	0	0	0	0	0	0	0	0	0	0	0
78.75°	0	0	0	0	0	0	0	0	0	0	0
77.5°	0	0	0	0	0	0	0	0	0	0	0
76.25°	1	1	1	1	1	1	1	1	1	1	1
75°	1	1	1	1	1	1	1	1	1	1	1
73.75°	1	1	1	1	1	1	1	1	1	1	1
72.5°	1	1	1	1	1	1	1	1	1	1	1
71.25°	1	1	1	1	1	1	1	1	1	1	1
70°	1	1	1	1	1	1	1	1	1	1	1
68.75°	1	1	1	1	1	1	1	1	1	1	1
67.5°	1	1	1	1	1	1	1	1	1	1	1
66.25°	1	1	1	1	1	1	2	1	1	1	1
65°	2	2	2	2	2	2	2	2	2	2	2
63.75°	2	2	2	2	2	2	2	2	2	2	2
62.5°	2	2	2	2	2	2	2	2	2	2	2
61.25°	2	2	2	2	2	2	2	2	2	2	2
60°	2	2	2	2	2	2	2	2	2	2	2
58.75°	2	2	2	2	2	2	2	2	2	2	2
57.5°	2	2	2	2	2	2	2	2	2	2	2
56.25°	2	2	2	2	2	2	2	2	2	2	2
55°	2	2	2	2	2	2	2	2	2	2	2
53.75°	2	2	2	2	2	2	2	2	2	2	2
52.5°	3	3	3	3	3	3	3	3	3	3	3
51.25°	3	3	3	3	3	3	3	3	3	3	3
50°	3	3	3	3	3	3	3	3	3	3	3
48.75°	3	3	3	3	3	3	3	3	3	3	3
47.5°	3	3	3	3	3	3	3	3	3	3	3
46.25°	3	3	3	3	3	3	3	3	3	3	3
45°	4	4	4	4	4	4	4	4	4	4	4
43.75°	4	4	4	4	4	4	4	4	4	4	4
42.5°	5	5	5	5	5	5	5	5	5	5	5
41.25°	6	6	7	7	7	7	7	7	7	7	7
40°	8	9	9	9	9	9	10	9	9	9	9
38.75°	10	11	11	11	11	11	11	11	11	11	11
37.5°	12	13	13	13	13	13	13	13	13	13	13
36.25°	15	15	15	16	16	16	16	16	16	16	15
35°	17	17	18	18	18	18	19	18	18	18	18



REPORT NUMBER: P220577 (CONVERTED FROM TYPE C PHOTOMETRY)  
 CATALOG NUMBER: 1003-[A1, S1, SU1]-FL-LED4097-S-WT-L1-UNV

**CANDELA DISTRIBUTION (continued):**

	-7.5°	-6.25°	-5°	-3.75°	-2.5°	-1.25°	0°	1.25°	2.5°	3.75°	5°
33.75°	24	26	27	29	30	30	31	30	30	29	27
32.5°	35	37	39	41	42	42	43	42	42	41	39
31.25°	58	66	73	78	82	85	85	85	82	78	73
30°	99	108	115	121	125	127	128	127	125	121	115
28.75°	144	156	166	173	179	183	184	183	179	173	166
27.5°	199	212	223	231	238	241	243	241	238	231	223
26.25°	255	269	280	288	294	298	299	298	294	288	280
25°	308	321	331	339	345	349	350	349	345	339	331
23.75°	355	367	376	383	388	390	391	390	388	383	376
22.5°	393	402	410	415	418	421	421	421	418	415	410
21.25°	422	430	437	443	447	450	451	450	447	443	437
20°	449	459	468	475	480	483	484	483	480	475	468
18.75°	480	493	504	513	520	524	526	524	520	513	504
17.5°	516	534	548	561	570	576	578	576	570	561	548
16.25°	562	584	602	622	636	645	648	645	636	622	602
15°	618	650	682	712	733	746	751	746	733	712	682
13.75°	696	744	791	831	860	884	891	884	860	831	791
12.5°	798	863	934	992	1046	1081	1093	1081	1046	992	934
11.25°	928	1026	1131	1227	1313	1366	1383	1366	1313	1227	1131
10°	1097	1246	1405	1567	1700	1782	1810	1782	1700	1567	1405
8.75°	1317	1543	1786	2025	2210	2335	2380	2335	2210	2025	1786
7.5°	1596	1920	2250	2567	2809	2963	3016	2963	2809	2567	2250
6.25°	1920	2339	2761	3126	3412	3597	3661	3597	3412	3126	2761
5°	2250	2761	3238	3662	3994	4210	4286	4210	3994	3662	3238
3.75°	2567	3126	3662	4137	4500	4735	4806	4735	4500	4137	3662
2.5°	2809	3412	3994	4500	4881	5120	5194	5120	4881	4500	3994
1.25°	2963	3597	4210	4735	5120	5355	5434	5355	5120	4735	4210
0°	3016	3661	4286	4806	5194	5434	5542	5434	5194	4806	4286
-1.25°	2963	3597	4210	4735	5120	5355	5434	5355	5120	4735	4210
-2.5°	2809	3412	3994	4500	4881	5120	5194	5120	4881	4500	3994
-3.75°	2567	3126	3662	4137	4500	4735	4806	4735	4500	4137	3662
-5°	2250	2761	3238	3662	3994	4210	4286	4210	3994	3662	3238
-6.25°	1920	2339	2761	3126	3412	3597	3661	3597	3412	3126	2761
-7.5°	1596	1920	2250	2567	2809	2963	3016	2963	2809	2567	2250
-8.75°	1317	1543	1786	2025	2210	2335	2380	2335	2210	2025	1786
-10°	1097	1246	1405	1567	1700	1782	1810	1782	1700	1567	1405
-11.25°	928	1026	1131	1227	1313	1366	1383	1366	1313	1227	1131
-12.5°	798	863	934	992	1046	1081	1093	1081	1046	992	934
-13.75°	696	744	791	831	860	884	891	884	860	831	791
-15°	618	650	682	712	733	746	751	746	733	712	682
-16.25°	562	584	602	622	636	645	648	645	636	622	602
-17.5°	516	534	548	561	570	576	578	576	570	561	548
-18.75°	480	493	504	513	520	524	526	524	520	513	504
-20°	449	459	468	475	480	483	484	483	480	475	468
-21.25°	422	430	437	443	447	450	451	450	447	443	437





REPORT NUMBER: P220577 (CONVERTED FROM TYPE C PHOTOMETRY)  
 CATALOG NUMBER: 1003-[A1, S1, SU1]-FL-LED4097-S-WT-L1-UNV

**CANDELA DISTRIBUTION (continued):**

	-7.5°	-6.25°	-5°	-3.75°	-2.5°	-1.25°	0°	1.25°	2.5°	3.75°	5°
-22.5°	393	402	410	415	418	421	421	421	418	415	410
-23.75°	355	367	376	383	388	390	391	390	388	383	376
-25°	308	321	331	339	345	349	350	349	345	339	331
-26.25°	255	269	280	288	294	298	299	298	294	288	280
-27.5°	199	212	223	231	238	241	243	241	238	231	223
-28.75°	144	156	166	173	179	183	184	183	179	173	166
-30°	99	108	115	121	125	127	128	127	125	121	115
-31.25°	58	66	73	78	82	85	85	85	82	78	73
-32.5°	35	37	39	41	42	42	43	42	42	41	39
-33.75°	24	26	27	29	30	30	31	30	30	29	27
-35°	17	17	18	18	18	18	19	18	18	18	18
-36.25°	15	15	15	16	16	16	16	16	16	16	15
-37.5°	12	13	13	13	13	13	13	13	13	13	13
-38.75°	10	11	11	11	11	11	11	11	11	11	11
-40°	8	9	9	9	9	9	10	9	9	9	9
-41.25°	6	6	7	7	7	7	7	7	7	7	7
-42.5°	5	5	5	5	5	5	5	5	5	5	5
-43.75°	4	4	4	4	4	4	4	4	4	4	4
-45°	4	4	4	4	4	4	4	4	4	4	4
-46.25°	3	3	3	3	3	3	3	3	3	3	3
-47.5°	3	3	3	3	3	3	3	3	3	3	3
-48.75°	3	3	3	3	3	3	3	3	3	3	3
-50°	3	3	3	3	3	3	3	3	3	3	3
-51.25°	3	3	3	3	3	3	3	3	3	3	3
-52.5°	3	3	3	3	3	3	3	3	3	3	3
-53.75°	2	2	2	2	2	2	2	2	2	2	2
-55°	2	2	2	2	2	2	2	2	2	2	2
-56.25°	2	2	2	2	2	2	2	2	2	2	2
-57.5°	2	2	2	2	2	2	2	2	2	2	2
-58.75°	2	2	2	2	2	2	2	2	2	2	2
-60°	2	2	2	2	2	2	2	2	2	2	2
-61.25°	2	2	2	2	2	2	2	2	2	2	2
-62.5°	2	2	2	2	2	2	2	2	2	2	2
-63.75°	2	2	2	2	2	2	2	2	2	2	2
-65°	2	2	2	2	2	2	2	2	2	2	2
-66.25°	1	1	1	1	1	1	2	1	1	1	1
-67.5°	1	1	1	1	1	1	1	1	1	1	1
-68.75°	1	1	1	1	1	1	1	1	1	1	1
-70°	1	1	1	1	1	1	1	1	1	1	1
-71.25°	1	1	1	1	1	1	1	1	1	1	1
-72.5°	1	1	1	1	1	1	1	1	1	1	1
-73.75°	1	1	1	1	1	1	1	1	1	1	1
-75°	1	1	1	1	1	1	1	1	1	1	1
-76.25°	1	1	1	1	1	1	1	1	1	1	1
-77.5°	0	0	0	0	0	0	0	0	0	0	0



REPORT NUMBER: P220577 (CONVERTED FROM TYPE C PHOTOMETRY)

CATALOG NUMBER: 1003-[A1, S1, SU1]-FL-LED4097-S-WT-L1-UNV

**CANDELA DISTRIBUTION (continued):**

	-7.5°	-6.25°	-5°	-3.75°	-2.5°	-1.25°	0°	1.25°	2.5°	3.75°	5°
-78.75°	0	0	0	0	0	0	0	0	0	0	0
-80°	0	0	0	0	0	0	0	0	0	0	0
-81.25°	0	0	0	0	0	0	0	0	0	0	0
-82.5°	0	0	0	0	0	0	0	0	0	0	0
-83.75°	0	0	0	0	0	0	0	0	0	0	0
-85°	0	0	0	0	0	0	0	0	0	0	0
-86.25°	0	0	0	0	0	0	0	0	0	0	0
-87.5°	0	0	0	0	0	0	0	0	0	0	0
-88.75°	0	0	0	0	0	0	0	0	0	0	0
-90°	0	0	0	0	0	0	0	0	0	0	0



REPORT NUMBER: P220577 (CONVERTED FROM TYPE C PHOTOMETRY)  
 CATALOG NUMBER: 1003-[A1, S1, SU1]-FL-LED4097-S-WT-L1-UNV

**CANDELA DISTRIBUTION (continued):**

	6.25°	7.5°	8.75°	10°	11.25°	12.5°	13.75°	15°	16.25°	17.5°	18.75°
90°	0	0	0	0	0	0	0	0	0	0	0
88.75°	0	0	0	0	0	0	0	0	0	0	0
87.5°	0	0	0	0	0	0	0	0	0	0	0
86.25°	0	0	0	0	0	0	0	0	0	0	0
85°	0	0	0	0	0	0	0	0	0	0	0
83.75°	0	0	0	0	0	0	0	0	0	0	0
82.5°	0	0	0	0	0	0	0	0	0	0	0
81.25°	0	0	0	0	0	0	0	0	0	0	0
80°	0	0	0	0	0	0	0	0	0	0	0
78.75°	0	0	0	0	0	0	0	0	0	0	0
77.5°	0	0	0	0	0	0	0	0	0	0	0
76.25°	1	1	1	1	1	1	1	1	1	1	1
75°	1	1	1	1	1	1	1	1	1	1	1
73.75°	1	1	1	1	1	1	1	1	1	1	1
72.5°	1	1	1	1	1	1	1	1	1	1	1
71.25°	1	1	1	1	1	1	1	1	1	1	1
70°	1	1	1	1	1	1	1	1	1	1	1
68.75°	1	1	1	1	1	1	1	1	1	1	1
67.5°	1	1	1	1	1	1	1	1	1	1	1
66.25°	1	1	1	1	1	1	1	1	1	1	1
65°	2	2	2	2	2	2	2	2	2	2	1
63.75°	2	2	2	2	2	2	2	2	2	2	2
62.5°	2	2	2	2	2	2	2	2	2	2	2
61.25°	2	2	2	2	2	2	2	2	2	2	2
60°	2	2	2	2	2	2	2	2	2	2	2
58.75°	2	2	2	2	2	2	2	2	2	2	2
57.5°	2	2	2	2	2	2	2	2	2	2	2
56.25°	2	2	2	2	2	2	2	2	2	2	2
55°	2	2	2	2	2	2	2	2	2	2	2
53.75°	2	2	2	2	2	2	2	2	2	2	2
52.5°	3	3	2	2	2	2	2	2	2	2	2
51.25°	3	3	3	3	3	3	3	3	2	2	2
50°	3	3	3	3	3	3	3	3	3	3	3
48.75°	3	3	3	3	3	3	3	3	3	3	3
47.5°	3	3	3	3	3	3	3	3	3	3	3
46.25°	3	3	3	3	3	3	3	3	3	3	3
45°	4	4	4	4	4	3	3	3	3	3	3
43.75°	4	4	4	4	4	4	4	4	4	3	3
42.5°	5	5	4	4	4	4	4	4	4	4	4
41.25°	6	6	6	5	5	5	5	4	4	4	4
40°	9	8	8	8	7	6	6	5	5	5	4
38.75°	11	10	10	10	9	9	8	7	7	6	5
37.5°	13	12	12	12	11	11	10	10	9	8	7
36.25°	15	15	14	13	13	12	12	11	11	10	9
35°	17	17	17	16	15	15	14	13	12	12	11



REPORT NUMBER: P220577 (CONVERTED FROM TYPE C PHOTOMETRY)  
 CATALOG NUMBER: 1003-[A1, S1, SU1]-FL-LED4097-S-WT-L1-UNV

**CANDELA DISTRIBUTION (continued):**

	6.25°	7.5°	8.75°	10°	11.25°	12.5°	13.75°	15°	16.25°	17.5°	18.75°
33.75°	26	24	21	18	18	17	16	15	14	13	12
32.5°	37	35	33	30	26	23	19	18	17	15	14
31.25°	66	58	48	41	38	34	29	25	20	18	17
30°	108	99	89	78	65	50	40	36	31	25	19
28.75°	156	144	131	118	104	89	73	55	41	35	29
27.5°	212	199	184	166	148	128	111	92	73	52	39
26.25°	269	255	239	221	200	178	154	130	109	87	64
25°	321	308	293	275	254	230	204	176	149	122	98
23.75°	367	355	341	323	304	281	255	226	195	163	132
22.5°	402	393	382	367	349	327	302	274	242	208	173
21.25°	430	422	412	400	386	367	344	317	287	254	217
20°	459	449	438	427	414	399	381	356	327	295	259
18.75°	493	480	467	453	438	423	408	388	363	333	298
17.5°	534	516	500	482	465	447	430	413	392	365	333
16.25°	584	562	540	516	494	473	453	433	414	392	363
15°	650	618	586	557	529	502	477	454	433	413	388
13.75°	744	696	648	604	569	536	505	477	453	430	408
12.5°	863	798	732	668	616	573	536	502	473	447	423
11.25°	1026	928	833	750	676	616	569	529	494	465	438
10°	1246	1097	961	845	750	668	604	557	516	482	453
8.75°	1543	1317	1121	961	833	732	648	586	540	500	467
7.5°	1920	1596	1317	1097	928	798	696	618	562	516	480
6.25°	2339	1920	1543	1246	1026	863	744	650	584	534	493
5°	2761	2250	1786	1405	1131	934	791	682	602	548	504
3.75°	3126	2567	2025	1567	1227	992	831	712	622	561	513
2.5°	3412	2809	2210	1700	1313	1046	860	733	636	570	520
1.25°	3597	2963	2335	1782	1366	1081	884	746	645	576	524
0°	3661	3016	2380	1810	1383	1093	891	751	648	578	526
-1.25°	3597	2963	2335	1782	1366	1081	884	746	645	576	524
-2.5°	3412	2809	2210	1700	1313	1046	860	733	636	570	520
-3.75°	3126	2567	2025	1567	1227	992	831	712	622	561	513
-5°	2761	2250	1786	1405	1131	934	791	682	602	548	504
-6.25°	2339	1920	1543	1246	1026	863	744	650	584	534	493
-7.5°	1920	1596	1317	1097	928	798	696	618	562	516	480
-8.75°	1543	1317	1121	961	833	732	648	586	540	500	467
-10°	1246	1097	961	845	750	668	604	557	516	482	453
-11.25°	1026	928	833	750	676	616	569	529	494	465	438
-12.5°	863	798	732	668	616	573	536	502	473	447	423
-13.75°	744	696	648	604	569	536	505	477	453	430	408
-15°	650	618	586	557	529	502	477	454	433	413	388
-16.25°	584	562	540	516	494	473	453	433	414	392	363
-17.5°	534	516	500	482	465	447	430	413	392	365	333
-18.75°	493	480	467	453	438	423	408	388	363	333	298
-20°	459	449	438	427	414	399	381	356	327	295	259
-21.25°	430	422	412	400	386	367	344	317	287	254	217



REPORT NUMBER: P220577 (CONVERTED FROM TYPE C PHOTOMETRY)  
 CATALOG NUMBER: 1003-[A1, S1, SU1]-FL-LED4097-S-WT-L1-UNV

**CANDELA DISTRIBUTION (continued):**

	6.25°	7.5°	8.75°	10°	11.25°	12.5°	13.75°	15°	16.25°	17.5°	18.75°
-22.5°	402	393	382	367	349	327	302	274	242	208	173
-23.75°	367	355	341	323	304	281	255	226	195	163	132
-25°	321	308	293	275	254	230	204	176	149	122	98
-26.25°	269	255	239	221	200	178	154	130	109	87	64
-27.5°	212	199	184	166	148	128	111	92	73	52	39
-28.75°	156	144	131	118	104	89	73	55	41	35	29
-30°	108	99	89	78	65	50	40	36	31	25	19
-31.25°	66	58	48	41	38	34	29	25	20	18	17
-32.5°	37	35	33	30	26	23	19	18	17	15	14
-33.75°	26	24	21	18	18	17	16	15	14	13	12
-35°	17	17	17	16	15	15	14	13	12	12	11
-36.25°	15	15	14	13	13	12	12	11	11	10	9
-37.5°	13	12	12	12	11	11	10	10	9	8	7
-38.75°	11	10	10	10	9	9	8	7	7	6	5
-40°	9	8	8	8	7	6	6	5	5	5	4
-41.25°	6	6	6	5	5	5	5	4	4	4	4
-42.5°	5	5	4	4	4	4	4	4	4	4	4
-43.75°	4	4	4	4	4	4	4	4	4	3	3
-45°	4	4	4	4	4	3	3	3	3	3	3
-46.25°	3	3	3	3	3	3	3	3	3	3	3
-47.5°	3	3	3	3	3	3	3	3	3	3	3
-48.75°	3	3	3	3	3	3	3	3	3	3	3
-50°	3	3	3	3	3	3	3	3	3	3	3
-51.25°	3	3	3	3	3	3	3	3	2	2	2
-52.5°	3	3	2	2	2	2	2	2	2	2	2
-53.75°	2	2	2	2	2	2	2	2	2	2	2
-55°	2	2	2	2	2	2	2	2	2	2	2
-56.25°	2	2	2	2	2	2	2	2	2	2	2
-57.5°	2	2	2	2	2	2	2	2	2	2	2
-58.75°	2	2	2	2	2	2	2	2	2	2	2
-60°	2	2	2	2	2	2	2	2	2	2	2
-61.25°	2	2	2	2	2	2	2	2	2	2	2
-62.5°	2	2	2	2	2	2	2	2	2	2	2
-63.75°	2	2	2	2	2	2	2	2	2	2	2
-65°	2	2	2	2	2	2	2	2	2	2	1
-66.25°	1	1	1	1	1	1	1	1	1	1	1
-67.5°	1	1	1	1	1	1	1	1	1	1	1
-68.75°	1	1	1	1	1	1	1	1	1	1	1
-70°	1	1	1	1	1	1	1	1	1	1	1
-71.25°	1	1	1	1	1	1	1	1	1	1	1
-72.5°	1	1	1	1	1	1	1	1	1	1	1
-73.75°	1	1	1	1	1	1	1	1	1	1	1
-75°	1	1	1	1	1	1	1	1	1	1	1
-76.25°	1	1	1	1	1	1	1	1	1	1	1
-77.5°	0	0	0	0	0	0	0	0	0	0	0



REPORT NUMBER: P220577 (CONVERTED FROM TYPE C PHOTOMETRY)

CATALOG NUMBER: 1003-[A1, S1, SU1]-FL-LED4097-S-WT-L1-UNV

**CANDELA DISTRIBUTION (continued):**

	6.25°	7.5°	8.75°	10°	11.25°	12.5°	13.75°	15°	16.25°	17.5°	18.75°
-78.75°	0	0	0	0	0	0	0	0	0	0	0
-80°	0	0	0	0	0	0	0	0	0	0	0
-81.25°	0	0	0	0	0	0	0	0	0	0	0
-82.5°	0	0	0	0	0	0	0	0	0	0	0
-83.75°	0	0	0	0	0	0	0	0	0	0	0
-85°	0	0	0	0	0	0	0	0	0	0	0
-86.25°	0	0	0	0	0	0	0	0	0	0	0
-87.5°	0	0	0	0	0	0	0	0	0	0	0
-88.75°	0	0	0	0	0	0	0	0	0	0	0
-90°	0	0	0	0	0	0	0	0	0	0	0



REPORT NUMBER: P220577 (CONVERTED FROM TYPE C PHOTOMETRY)  
 CATALOG NUMBER: 1003-[A1, S1, SU1]-FL-LED4097-S-WT-L1-UNV

**CANDELA DISTRIBUTION (continued):**

	20°	21.25°	22.5°	23.75°	25°	26.25°	27.5°	28.75°	30°	31.25°	32.5°
90°	0	0	0	0	0	0	0	0	0	0	0
88.75°	0	0	0	0	0	0	0	0	0	0	0
87.5°	0	0	0	0	0	0	0	0	0	0	0
86.25°	0	0	0	0	0	0	0	0	0	0	0
85°	0	0	0	0	0	0	0	0	0	0	0
83.75°	0	0	0	0	0	0	0	0	0	0	0
82.5°	0	0	0	0	0	0	0	0	0	0	0
81.25°	0	0	0	0	0	0	0	0	0	0	0
80°	0	0	0	0	0	0	0	0	0	0	0
78.75°	0	0	0	0	0	0	0	0	0	0	0
77.5°	0	0	0	0	0	0	0	0	0	0	0
76.25°	0	0	0	0	0	0	0	0	0	0	0
75°	1	1	1	1	1	1	1	1	0	0	0
73.75°	1	1	1	1	1	1	1	1	1	1	1
72.5°	1	1	1	1	1	1	1	1	1	1	1
71.25°	1	1	1	1	1	1	1	1	1	1	1
70°	1	1	1	1	1	1	1	1	1	1	1
68.75°	1	1	1	1	1	1	1	1	1	1	1
67.5°	1	1	1	1	1	1	1	1	1	1	1
66.25°	1	1	1	1	1	1	1	1	1	1	1
65°	1	1	1	1	1	1	1	1	1	1	1
63.75°	2	2	2	2	1	1	1	1	1	1	1
62.5°	2	2	2	2	2	2	2	2	1	1	1
61.25°	2	2	2	2	2	2	2	2	2	2	2
60°	2	2	2	2	2	2	2	2	2	2	2
58.75°	2	2	2	2	2	2	2	2	2	2	2
57.5°	2	2	2	2	2	2	2	2	2	2	2
56.25°	2	2	2	2	2	2	2	2	2	2	2
55°	2	2	2	2	2	2	2	2	2	2	2
53.75°	2	2	2	2	2	2	2	2	2	2	2
52.5°	2	2	2	2	2	2	2	2	2	2	2
51.25°	2	2	2	2	2	2	2	2	2	2	2
50°	3	2	2	2	2	2	2	2	2	2	2
48.75°	3	3	3	3	2	2	2	2	2	2	2
47.5°	3	3	3	3	3	3	2	2	2	2	2
46.25°	3	3	3	3	3	3	3	3	2	2	2
45°	3	3	3	3	3	3	3	3	3	3	2
43.75°	3	3	3	3	3	3	3	3	3	3	3
42.5°	3	3	3	3	3	3	3	3	3	3	3
41.25°	4	4	4	3	3	3	3	3	3	3	3
40°	4	4	4	4	4	3	3	3	3	3	3
38.75°	5	4	4	4	4	4	3	3	3	3	3
37.5°	6	5	5	4	4	4	4	4	3	3	3
36.25°	8	7	6	5	5	4	4	4	4	3	3
35°	10	9	8	7	6	5	4	4	4	4	3



REPORT NUMBER: P220577 (CONVERTED FROM TYPE C PHOTOMETRY)  
 CATALOG NUMBER: 1003-[A1, S1, SU1]-FL-LED4097-S-WT-L1-UNV

**CANDELA DISTRIBUTION (continued):**

	20°	21.25°	22.5°	23.75°	25°	26.25°	27.5°	28.75°	30°	31.25°	32.5°
33.75°	12	11	10	9	7	6	5	4	4	4	4
32.5°	13	12	11	10	9	8	6	5	5	4	4
31.25°	15	14	13	12	11	10	8	7	5	5	4
30°	17	16	15	13	12	11	10	8	7	5	5
28.75°	23	18	17	15	14	12	11	10	8	7	5
27.5°	33	26	19	17	15	14	12	11	10	8	6
26.25°	42	35	28	20	17	15	14	12	11	10	8
25°	73	47	36	29	21	17	15	14	12	11	9
23.75°	105	78	51	37	29	20	17	15	13	12	10
22.5°	139	109	80	51	36	28	19	17	15	13	11
21.25°	179	141	109	78	47	35	26	18	16	14	12
20°	219	179	139	105	73	42	33	23	17	15	13
18.75°	259	217	173	132	98	64	39	29	19	17	14
17.5°	295	254	208	163	122	87	52	35	25	18	15
16.25°	327	287	242	195	149	109	73	41	31	20	17
15°	356	317	274	226	176	130	92	55	36	25	18
13.75°	381	344	302	255	204	154	111	73	40	29	19
12.5°	399	367	327	281	230	178	128	89	50	34	23
11.25°	414	386	349	304	254	200	148	104	65	38	26
10°	427	400	367	323	275	221	166	118	78	41	30
8.75°	438	412	382	341	293	239	184	131	89	48	33
7.5°	449	422	393	355	308	255	199	144	99	58	35
6.25°	459	430	402	367	321	269	212	156	108	66	37
5°	468	437	410	376	331	280	223	166	115	73	39
3.75°	475	443	415	383	339	288	231	173	121	78	41
2.5°	480	447	418	388	345	294	238	179	125	82	42
1.25°	483	450	421	390	349	298	241	183	127	85	42
0°	484	451	421	391	350	299	243	184	128	85	43
-1.25°	483	450	421	390	349	298	241	183	127	85	42
-2.5°	480	447	418	388	345	294	238	179	125	82	42
-3.75°	475	443	415	383	339	288	231	173	121	78	41
-5°	468	437	410	376	331	280	223	166	115	73	39
-6.25°	459	430	402	367	321	269	212	156	108	66	37
-7.5°	449	422	393	355	308	255	199	144	99	58	35
-8.75°	438	412	382	341	293	239	184	131	89	48	33
-10°	427	400	367	323	275	221	166	118	78	41	30
-11.25°	414	386	349	304	254	200	148	104	65	38	26
-12.5°	399	367	327	281	230	178	128	89	50	34	23
-13.75°	381	344	302	255	204	154	111	73	40	29	19
-15°	356	317	274	226	176	130	92	55	36	25	18
-16.25°	327	287	242	195	149	109	73	41	31	20	17
-17.5°	295	254	208	163	122	87	52	35	25	18	15
-18.75°	259	217	173	132	98	64	39	29	19	17	14
-20°	219	179	139	105	73	42	33	23	17	15	13
-21.25°	179	141	109	78	47	35	26	18	16	14	12





REPORT NUMBER: P220577 (CONVERTED FROM TYPE C PHOTOMETRY)  
 CATALOG NUMBER: 1003-[A1, S1, SU1]-FL-LED4097-S-WT-L1-UNV

**CANDELA DISTRIBUTION (continued):**

	20°	21.25°	22.5°	23.75°	25°	26.25°	27.5°	28.75°	30°	31.25°	32.5°
-22.5°	139	109	80	51	36	28	19	17	15	13	11
-23.75°	105	78	51	37	29	20	17	15	13	12	10
-25°	73	47	36	29	21	17	15	14	12	11	9
-26.25°	42	35	28	20	17	15	14	12	11	10	8
-27.5°	33	26	19	17	15	14	12	11	10	8	6
-28.75°	23	18	17	15	14	12	11	10	8	7	5
-30°	17	16	15	13	12	11	10	8	7	5	5
-31.25°	15	14	13	12	11	10	8	7	5	5	4
-32.5°	13	12	11	10	9	8	6	5	5	4	4
-33.75°	12	11	10	9	7	6	5	4	4	4	4
-35°	10	9	8	7	6	5	4	4	4	4	3
-36.25°	8	7	6	5	5	4	4	4	4	3	3
-37.5°	6	5	5	4	4	4	4	4	3	3	3
-38.75°	5	4	4	4	4	4	3	3	3	3	3
-40°	4	4	4	4	4	3	3	3	3	3	3
-41.25°	4	4	4	3	3	3	3	3	3	3	3
-42.5°	3	3	3	3	3	3	3	3	3	3	3
-43.75°	3	3	3	3	3	3	3	3	3	3	3
-45°	3	3	3	3	3	3	3	3	3	3	2
-46.25°	3	3	3	3	3	3	3	3	2	2	2
-47.5°	3	3	3	3	3	3	2	2	2	2	2
-48.75°	3	3	3	3	2	2	2	2	2	2	2
-50°	3	2	2	2	2	2	2	2	2	2	2
-51.25°	2	2	2	2	2	2	2	2	2	2	2
-52.5°	2	2	2	2	2	2	2	2	2	2	2
-53.75°	2	2	2	2	2	2	2	2	2	2	2
-55°	2	2	2	2	2	2	2	2	2	2	2
-56.25°	2	2	2	2	2	2	2	2	2	2	2
-57.5°	2	2	2	2	2	2	2	2	2	2	2
-58.75°	2	2	2	2	2	2	2	2	2	2	2
-60°	2	2	2	2	2	2	2	2	2	2	2
-61.25°	2	2	2	2	2	2	2	2	2	2	2
-62.5°	2	2	2	2	2	2	2	2	1	1	1
-63.75°	2	2	2	2	1	1	1	1	1	1	1
-65°	1	1	1	1	1	1	1	1	1	1	1
-66.25°	1	1	1	1	1	1	1	1	1	1	1
-67.5°	1	1	1	1	1	1	1	1	1	1	1
-68.75°	1	1	1	1	1	1	1	1	1	1	1
-70°	1	1	1	1	1	1	1	1	1	1	1
-71.25°	1	1	1	1	1	1	1	1	1	1	1
-72.5°	1	1	1	1	1	1	1	1	1	1	1
-73.75°	1	1	1	1	1	1	1	1	1	1	1
-75°	1	1	1	1	1	1	1	0	0	0	0
-76.25°	0	0	0	0	0	0	0	0	0	0	0
-77.5°	0	0	0	0	0	0	0	0	0	0	0



REPORT NUMBER: P220577 (CONVERTED FROM TYPE C PHOTOMETRY)

CATALOG NUMBER: 1003-[A1, S1, SU1]-FL-LED4097-S-WT-L1-UNV

**CANDELA DISTRIBUTION (continued):**

	20°	21.25°	22.5°	23.75°	25°	26.25°	27.5°	28.75°	30°	31.25°	32.5°
-78.75°	0	0	0	0	0	0	0	0	0	0	0
-80°	0	0	0	0	0	0	0	0	0	0	0
-81.25°	0	0	0	0	0	0	0	0	0	0	0
-82.5°	0	0	0	0	0	0	0	0	0	0	0
-83.75°	0	0	0	0	0	0	0	0	0	0	0
-85°	0	0	0	0	0	0	0	0	0	0	0
-86.25°	0	0	0	0	0	0	0	0	0	0	0
-87.5°	0	0	0	0	0	0	0	0	0	0	0
-88.75°	0	0	0	0	0	0	0	0	0	0	0
-90°	0	0	0	0	0	0	0	0	0	0	0



REPORT NUMBER: P220577 (CONVERTED FROM TYPE C PHOTOMETRY)  
 CATALOG NUMBER: 1003-[A1, S1, SU1]-FL-LED4097-S-WT-L1-UNV

**CANDELA DISTRIBUTION (continued):**

	33.75°	35°	36.25°	37.5°	38.75°	40°	41.25°	42.5°	43.75°	45°	46.25°
90°	0	0	0	0	0	0	0	0	0	0	0
88.75°	0	0	0	0	0	0	0	0	0	0	0
87.5°	0	0	0	0	0	0	0	0	0	0	0
86.25°	0	0	0	0	0	0	0	0	0	0	0
85°	0	0	0	0	0	0	0	0	0	0	0
83.75°	0	0	0	0	0	0	0	0	0	0	0
82.5°	0	0	0	0	0	0	0	0	0	0	0
81.25°	0	0	0	0	0	0	0	0	0	0	0
80°	0	0	0	0	0	0	0	0	0	0	0
78.75°	0	0	0	0	0	0	0	0	0	0	0
77.5°	0	0	0	0	0	0	0	0	0	0	0
76.25°	0	0	0	0	0	0	0	0	0	0	0
75°	0	0	0	0	0	0	0	0	0	0	0
73.75°	1	1	1	0	0	0	0	0	0	0	0
72.5°	1	1	1	1	1	1	1	0	0	0	0
71.25°	1	1	1	1	1	1	1	1	1	1	0
70°	1	1	1	1	1	1	1	1	1	1	1
68.75°	1	1	1	1	1	1	1	1	1	1	1
67.5°	1	1	1	1	1	1	1	1	1	1	1
66.25°	1	1	1	1	1	1	1	1	1	1	1
65°	1	1	1	1	1	1	1	1	1	1	1
63.75°	1	1	1	1	1	1	1	1	1	1	1
62.5°	1	1	1	1	1	1	1	1	1	1	1
61.25°	1	1	1	1	1	1	1	1	1	1	1
60°	2	2	2	1	1	1	1	1	1	1	1
58.75°	2	2	2	2	2	1	1	1	1	1	1
57.5°	2	2	2	2	2	2	2	1	1	1	1
56.25°	2	2	2	2	2	2	2	2	1	1	1
55°	2	2	2	2	2	2	2	2	2	2	1
53.75°	2	2	2	2	2	2	2	2	2	2	2
52.5°	2	2	2	2	2	2	2	2	2	2	2
51.25°	2	2	2	2	2	2	2	2	2	2	2
50°	2	2	2	2	2	2	2	2	2	2	2
48.75°	2	2	2	2	2	2	2	2	2	2	2
47.5°	2	2	2	2	2	2	2	2	2	2	2
46.25°	2	2	2	2	2	2	2	2	2	2	2
45°	2	2	2	2	2	2	2	2	2	2	2
43.75°	2	2	2	2	2	2	2	2	2	2	2
42.5°	3	3	2	2	2	2	2	2	2	2	2
41.25°	3	3	3	2	2	2	2	2	2	2	2
40°	3	3	3	3	2	2	2	2	2	2	2
38.75°	3	3	3	3	3	2	2	2	2	2	2
37.5°	3	3	3	3	3	3	2	2	2	2	2
36.25°	3	3	3	3	3	3	3	2	2	2	2
35°	3	3	3	3	3	3	3	3	2	2	2



REPORT NUMBER: P220577 (CONVERTED FROM TYPE C PHOTOMETRY)  
 CATALOG NUMBER: 1003-[A1, S1, SU1]-FL-LED4097-S-WT-L1-UNV

**CANDELA DISTRIBUTION (continued):**

	33.75°	35°	36.25°	37.5°	38.75°	40°	41.25°	42.5°	43.75°	45°	46.25°
33.75°	3	3	3	3	3	3	3	3	2	2	2
32.5°	4	3	3	3	3	3	3	3	3	2	2
31.25°	4	4	3	3	3	3	3	3	3	3	2
30°	4	4	4	3	3	3	3	3	3	3	2
28.75°	4	4	4	4	3	3	3	3	3	3	3
27.5°	5	4	4	4	3	3	3	3	3	3	3
26.25°	6	5	4	4	4	3	3	3	3	3	3
25°	7	6	5	4	4	4	3	3	3	3	3
23.75°	9	7	5	4	4	4	3	3	3	3	3
22.5°	10	8	6	5	4	4	4	3	3	3	3
21.25°	11	9	7	5	4	4	4	3	3	3	3
20°	12	10	8	6	5	4	4	3	3	3	3
18.75°	12	11	9	7	5	4	4	4	3	3	3
17.5°	13	12	10	8	6	5	4	4	3	3	3
16.25°	14	12	11	9	7	5	4	4	4	3	3
15°	15	13	11	10	7	5	4	4	4	3	3
13.75°	16	14	12	10	8	6	5	4	4	3	3
12.5°	17	15	12	11	9	6	5	4	4	3	3
11.25°	18	15	13	11	9	7	5	4	4	4	3
10°	18	16	13	12	10	8	5	4	4	4	3
8.75°	21	17	14	12	10	8	6	4	4	4	3
7.5°	24	17	15	12	10	8	6	5	4	4	3
6.25°	26	17	15	13	11	9	6	5	4	4	3
5°	27	18	15	13	11	9	7	5	4	4	3
3.75°	29	18	16	13	11	9	7	5	4	4	3
2.5°	30	18	16	13	11	9	7	5	4	4	3
1.25°	30	18	16	13	11	9	7	5	4	4	3
0°	31	19	16	13	11	10	7	5	4	4	3
-1.25°	30	18	16	13	11	9	7	5	4	4	3
-2.5°	30	18	16	13	11	9	7	5	4	4	3
-3.75°	29	18	16	13	11	9	7	5	4	4	3
-5°	27	18	15	13	11	9	7	5	4	4	3
-6.25°	26	17	15	13	11	9	6	5	4	4	3
-7.5°	24	17	15	12	10	8	6	5	4	4	3
-8.75°	21	17	14	12	10	8	6	4	4	4	3
-10°	18	16	13	12	10	8	5	4	4	4	3
-11.25°	18	15	13	11	9	7	5	4	4	4	3
-12.5°	17	15	12	11	9	6	5	4	4	3	3
-13.75°	16	14	12	10	8	6	5	4	4	3	3
-15°	15	13	11	10	7	5	4	4	4	3	3
-16.25°	14	12	11	9	7	5	4	4	4	3	3
-17.5°	13	12	10	8	6	5	4	4	3	3	3
-18.75°	12	11	9	7	5	4	4	4	3	3	3
-20°	12	10	8	6	5	4	4	3	3	3	3
-21.25°	11	9	7	5	4	4	4	3	3	3	3



REPORT NUMBER: P220577 (CONVERTED FROM TYPE C PHOTOMETRY)  
 CATALOG NUMBER: 1003-[A1, S1, SU1]-FL-LED4097-S-WT-L1-UNV

**CANDELA DISTRIBUTION (continued):**

	33.75°	35°	36.25°	37.5°	38.75°	40°	41.25°	42.5°	43.75°	45°	46.25°
-22.5°	10	8	6	5	4	4	4	3	3	3	3
-23.75°	9	7	5	4	4	4	3	3	3	3	3
-25°	7	6	5	4	4	4	3	3	3	3	3
-26.25°	6	5	4	4	4	3	3	3	3	3	3
-27.5°	5	4	4	4	3	3	3	3	3	3	3
-28.75°	4	4	4	4	3	3	3	3	3	3	3
-30°	4	4	4	3	3	3	3	3	3	3	2
-31.25°	4	4	3	3	3	3	3	3	3	3	2
-32.5°	4	3	3	3	3	3	3	3	3	2	2
-33.75°	3	3	3	3	3	3	3	3	2	2	2
-35°	3	3	3	3	3	3	3	3	2	2	2
-36.25°	3	3	3	3	3	3	3	2	2	2	2
-37.5°	3	3	3	3	3	3	2	2	2	2	2
-38.75°	3	3	3	3	3	2	2	2	2	2	2
-40°	3	3	3	3	2	2	2	2	2	2	2
-41.25°	3	3	3	2	2	2	2	2	2	2	2
-42.5°	3	3	2	2	2	2	2	2	2	2	2
-43.75°	2	2	2	2	2	2	2	2	2	2	2
-45°	2	2	2	2	2	2	2	2	2	2	2
-46.25°	2	2	2	2	2	2	2	2	2	2	2
-47.5°	2	2	2	2	2	2	2	2	2	2	2
-48.75°	2	2	2	2	2	2	2	2	2	2	2
-50°	2	2	2	2	2	2	2	2	2	2	2
-51.25°	2	2	2	2	2	2	2	2	2	2	2
-52.5°	2	2	2	2	2	2	2	2	2	2	2
-53.75°	2	2	2	2	2	2	2	2	2	2	2
-55°	2	2	2	2	2	2	2	2	2	2	1
-56.25°	2	2	2	2	2	2	2	2	1	1	1
-57.5°	2	2	2	2	2	2	2	1	1	1	1
-58.75°	2	2	2	2	2	1	1	1	1	1	1
-60°	2	2	2	1	1	1	1	1	1	1	1
-61.25°	1	1	1	1	1	1	1	1	1	1	1
-62.5°	1	1	1	1	1	1	1	1	1	1	1
-63.75°	1	1	1	1	1	1	1	1	1	1	1
-65°	1	1	1	1	1	1	1	1	1	1	1
-66.25°	1	1	1	1	1	1	1	1	1	1	1
-67.5°	1	1	1	1	1	1	1	1	1	1	1
-68.75°	1	1	1	1	1	1	1	1	1	1	1
-70°	1	1	1	1	1	1	1	1	1	1	1
-71.25°	1	1	1	1	1	1	1	1	1	1	0
-72.5°	1	1	1	1	1	1	1	0	0	0	0
-73.75°	1	1	1	0	0	0	0	0	0	0	0
-75°	0	0	0	0	0	0	0	0	0	0	0
-76.25°	0	0	0	0	0	0	0	0	0	0	0
-77.5°	0	0	0	0	0	0	0	0	0	0	0



REPORT NUMBER: P220577 (CONVERTED FROM TYPE C PHOTOMETRY)

CATALOG NUMBER: 1003-[A1, S1, SU1]-FL-LED4097-S-WT-L1-UNV

**CANDELA DISTRIBUTION (continued):**

	33.75°	35°	36.25°	37.5°	38.75°	40°	41.25°	42.5°	43.75°	45°	46.25°
-78.75°	0	0	0	0	0	0	0	0	0	0	0
-80°	0	0	0	0	0	0	0	0	0	0	0
-81.25°	0	0	0	0	0	0	0	0	0	0	0
-82.5°	0	0	0	0	0	0	0	0	0	0	0
-83.75°	0	0	0	0	0	0	0	0	0	0	0
-85°	0	0	0	0	0	0	0	0	0	0	0
-86.25°	0	0	0	0	0	0	0	0	0	0	0
-87.5°	0	0	0	0	0	0	0	0	0	0	0
-88.75°	0	0	0	0	0	0	0	0	0	0	0
-90°	0	0	0	0	0	0	0	0	0	0	0



REPORT NUMBER: P220577 (CONVERTED FROM TYPE C PHOTOMETRY)  
 CATALOG NUMBER: 1003-[A1, S1, SU1]-FL-LED4097-S-WT-L1-UNV

**CANDELA DISTRIBUTION (continued):**

	47.5°	48.75°	50°	51.25°	52.5°	53.75°	55°	56.25°	57.5°	58.75°	60°
90°	0	0	0	0	0	0	0	0	0	0	0
88.75°	0	0	0	0	0	0	0	0	0	0	0
87.5°	0	0	0	0	0	0	0	0	0	0	0
86.25°	0	0	0	0	0	0	0	0	0	0	0
85°	0	0	0	0	0	0	0	0	0	0	0
83.75°	0	0	0	0	0	0	0	0	0	0	0
82.5°	0	0	0	0	0	0	0	0	0	0	0
81.25°	0	0	0	0	0	0	0	0	0	0	0
80°	0	0	0	0	0	0	0	0	0	0	0
78.75°	0	0	0	0	0	0	0	0	0	0	0
77.5°	0	0	0	0	0	0	0	0	0	0	0
76.25°	0	0	0	0	0	0	0	0	0	0	0
75°	0	0	0	0	0	0	0	0	0	0	0
73.75°	0	0	0	0	0	0	0	0	0	0	0
72.5°	0	0	0	0	0	0	0	0	0	0	0
71.25°	0	0	0	0	0	0	0	0	0	0	0
70°	1	1	0	0	0	0	0	0	0	0	0
68.75°	1	1	1	1	0	0	0	0	0	0	0
67.5°	1	1	1	1	1	1	0	0	0	0	0
66.25°	1	1	1	1	1	1	1	0	0	0	0
65°	1	1	1	1	1	1	1	1	1	0	0
63.75°	1	1	1	1	1	1	1	1	1	1	0
62.5°	1	1	1	1	1	1	1	1	1	1	1
61.25°	1	1	1	1	1	1	1	1	1	1	1
60°	1	1	1	1	1	1	1	1	1	1	1
58.75°	1	1	1	1	1	1	1	1	1	1	1
57.5°	1	1	1	1	1	1	1	1	1	1	1
56.25°	1	1	1	1	1	1	1	1	1	1	1
55°	1	1	1	1	1	1	1	1	1	1	1
53.75°	1	1	1	1	1	1	1	1	1	1	1
52.5°	2	1	1	1	1	1	1	1	1	1	1
51.25°	2	2	1	1	1	1	1	1	1	1	1
50°	2	2	2	1	1	1	1	1	1	1	1
48.75°	2	2	2	2	1	1	1	1	1	1	1
47.5°	2	2	2	2	2	1	1	1	1	1	1
46.25°	2	2	2	2	2	2	1	1	1	1	1
45°	2	2	2	2	2	2	2	1	1	1	1
43.75°	2	2	2	2	2	2	2	1	1	1	1
42.5°	2	2	2	2	2	2	2	2	1	1	1
41.25°	2	2	2	2	2	2	2	2	2	1	1
40°	2	2	2	2	2	2	2	2	2	1	1
38.75°	2	2	2	2	2	2	2	2	2	2	1
37.5°	2	2	2	2	2	2	2	2	2	2	1
36.25°	2	2	2	2	2	2	2	2	2	2	2
35°	2	2	2	2	2	2	2	2	2	2	2



REPORT NUMBER: P220577 (CONVERTED FROM TYPE C PHOTOMETRY)  
 CATALOG NUMBER: 1003-[A1, S1, SU1]-FL-LED4097-S-WT-L1-UNV

**CANDELA DISTRIBUTION (continued):**

	47.5°	48.75°	50°	51.25°	52.5°	53.75°	55°	56.25°	57.5°	58.75°	60°
33.75°	2	2	2	2	2	2	2	2	2	2	2
32.5°	2	2	2	2	2	2	2	2	2	2	2
31.25°	2	2	2	2	2	2	2	2	2	2	2
30°	2	2	2	2	2	2	2	2	2	2	2
28.75°	2	2	2	2	2	2	2	2	2	2	2
27.5°	2	2	2	2	2	2	2	2	2	2	2
26.25°	3	2	2	2	2	2	2	2	2	2	2
25°	3	2	2	2	2	2	2	2	2	2	2
23.75°	3	3	2	2	2	2	2	2	2	2	2
22.5°	3	3	2	2	2	2	2	2	2	2	2
21.25°	3	3	2	2	2	2	2	2	2	2	2
20°	3	3	3	2	2	2	2	2	2	2	2
18.75°	3	3	3	2	2	2	2	2	2	2	2
17.5°	3	3	3	2	2	2	2	2	2	2	2
16.25°	3	3	3	2	2	2	2	2	2	2	2
15°	3	3	3	3	2	2	2	2	2	2	2
13.75°	3	3	3	3	2	2	2	2	2	2	2
12.5°	3	3	3	3	2	2	2	2	2	2	2
11.25°	3	3	3	3	2	2	2	2	2	2	2
10°	3	3	3	3	2	2	2	2	2	2	2
8.75°	3	3	3	3	2	2	2	2	2	2	2
7.5°	3	3	3	3	3	2	2	2	2	2	2
6.25°	3	3	3	3	3	2	2	2	2	2	2
5°	3	3	3	3	3	2	2	2	2	2	2
3.75°	3	3	3	3	3	2	2	2	2	2	2
2.5°	3	3	3	3	3	2	2	2	2	2	2
1.25°	3	3	3	3	3	2	2	2	2	2	2
0°	3	3	3	3	3	2	2	2	2	2	2
-1.25°	3	3	3	3	3	2	2	2	2	2	2
-2.5°	3	3	3	3	3	2	2	2	2	2	2
-3.75°	3	3	3	3	3	2	2	2	2	2	2
-5°	3	3	3	3	3	2	2	2	2	2	2
-6.25°	3	3	3	3	3	2	2	2	2	2	2
-7.5°	3	3	3	3	3	2	2	2	2	2	2
-8.75°	3	3	3	3	2	2	2	2	2	2	2
-10°	3	3	3	3	2	2	2	2	2	2	2
-11.25°	3	3	3	3	2	2	2	2	2	2	2
-12.5°	3	3	3	3	2	2	2	2	2	2	2
-13.75°	3	3	3	3	2	2	2	2	2	2	2
-15°	3	3	3	3	2	2	2	2	2	2	2
-16.25°	3	3	3	2	2	2	2	2	2	2	2
-17.5°	3	3	3	2	2	2	2	2	2	2	2
-18.75°	3	3	3	2	2	2	2	2	2	2	2
-20°	3	3	3	2	2	2	2	2	2	2	2
-21.25°	3	3	2	2	2	2	2	2	2	2	2





REPORT NUMBER: P220577 (CONVERTED FROM TYPE C PHOTOMETRY)

CATALOG NUMBER: 1003-[A1, S1, SU1]-FL-LED4097-S-WT-L1-UNV

**CANDELA DISTRIBUTION (continued):**

	47.5°	48.75°	50°	51.25°	52.5°	53.75°	55°	56.25°	57.5°	58.75°	60°
-22.5°	3	3	2	2	2	2	2	2	2	2	2
-23.75°	3	3	2	2	2	2	2	2	2	2	2
-25°	3	2	2	2	2	2	2	2	2	2	2
-26.25°	3	2	2	2	2	2	2	2	2	2	2
-27.5°	2	2	2	2	2	2	2	2	2	2	2
-28.75°	2	2	2	2	2	2	2	2	2	2	2
-30°	2	2	2	2	2	2	2	2	2	2	2
-31.25°	2	2	2	2	2	2	2	2	2	2	2
-32.5°	2	2	2	2	2	2	2	2	2	2	2
-33.75°	2	2	2	2	2	2	2	2	2	2	2
-35°	2	2	2	2	2	2	2	2	2	2	2
-36.25°	2	2	2	2	2	2	2	2	2	2	2
-37.5°	2	2	2	2	2	2	2	2	2	2	1
-38.75°	2	2	2	2	2	2	2	2	2	2	1
-40°	2	2	2	2	2	2	2	2	2	1	1
-41.25°	2	2	2	2	2	2	2	2	2	1	1
-42.5°	2	2	2	2	2	2	2	2	1	1	1
-43.75°	2	2	2	2	2	2	2	1	1	1	1
-45°	2	2	2	2	2	2	2	1	1	1	1
-46.25°	2	2	2	2	2	2	1	1	1	1	1
-47.5°	2	2	2	2	2	1	1	1	1	1	1
-48.75°	2	2	2	2	1	1	1	1	1	1	1
-50°	2	2	2	1	1	1	1	1	1	1	1
-51.25°	2	2	1	1	1	1	1	1	1	1	1
-52.5°	2	1	1	1	1	1	1	1	1	1	1
-53.75°	1	1	1	1	1	1	1	1	1	1	1
-55°	1	1	1	1	1	1	1	1	1	1	1
-56.25°	1	1	1	1	1	1	1	1	1	1	1
-57.5°	1	1	1	1	1	1	1	1	1	1	1
-58.75°	1	1	1	1	1	1	1	1	1	1	1
-60°	1	1	1	1	1	1	1	1	1	1	1
-61.25°	1	1	1	1	1	1	1	1	1	1	1
-62.5°	1	1	1	1	1	1	1	1	1	1	1
-63.75°	1	1	1	1	1	1	1	1	1	1	0
-65°	1	1	1	1	1	1	1	1	1	0	0
-66.25°	1	1	1	1	1	1	1	0	0	0	0
-67.5°	1	1	1	1	1	1	0	0	0	0	0
-68.75°	1	1	1	1	0	0	0	0	0	0	0
-70°	1	1	0	0	0	0	0	0	0	0	0
-71.25°	0	0	0	0	0	0	0	0	0	0	0
-72.5°	0	0	0	0	0	0	0	0	0	0	0
-73.75°	0	0	0	0	0	0	0	0	0	0	0
-75°	0	0	0	0	0	0	0	0	0	0	0
-76.25°	0	0	0	0	0	0	0	0	0	0	0
-77.5°	0	0	0	0	0	0	0	0	0	0	0



REPORT NUMBER: P220577 (CONVERTED FROM TYPE C PHOTOMETRY)

CATALOG NUMBER: 1003-[A1, S1, SU1]-FL-LED4097-S-WT-L1-UNV

**CANDELA DISTRIBUTION (continued):**

	47.5°	48.75°	50°	51.25°	52.5°	53.75°	55°	56.25°	57.5°	58.75°	60°
-78.75°	0	0	0	0	0	0	0	0	0	0	0
-80°	0	0	0	0	0	0	0	0	0	0	0
-81.25°	0	0	0	0	0	0	0	0	0	0	0
-82.5°	0	0	0	0	0	0	0	0	0	0	0
-83.75°	0	0	0	0	0	0	0	0	0	0	0
-85°	0	0	0	0	0	0	0	0	0	0	0
-86.25°	0	0	0	0	0	0	0	0	0	0	0
-87.5°	0	0	0	0	0	0	0	0	0	0	0
-88.75°	0	0	0	0	0	0	0	0	0	0	0
-90°	0	0	0	0	0	0	0	0	0	0	0



REPORT NUMBER: P220577 (CONVERTED FROM TYPE C PHOTOMETRY)  
 CATALOG NUMBER: 1003-[A1, S1, SU1]-FL-LED4097-S-WT-L1-UNV

**CANDELA DISTRIBUTION (continued):**

	61.25°	62.5°	63.75°	65°	66.25°	67.5°	68.75°	70°	71.25°	72.5°	73.75°
90°	0	0	0	0	0	0	0	0	0	0	0
88.75°	0	0	0	0	0	0	0	0	0	0	0
87.5°	0	0	0	0	0	0	0	0	0	0	0
86.25°	0	0	0	0	0	0	0	0	0	0	0
85°	0	0	0	0	0	0	0	0	0	0	0
83.75°	0	0	0	0	0	0	0	0	0	0	0
82.5°	0	0	0	0	0	0	0	0	0	0	0
81.25°	0	0	0	0	0	0	0	0	0	0	0
80°	0	0	0	0	0	0	0	0	0	0	0
78.75°	0	0	0	0	0	0	0	0	0	0	0
77.5°	0	0	0	0	0	0	0	0	0	0	0
76.25°	0	0	0	0	0	0	0	0	0	0	0
75°	0	0	0	0	0	0	0	0	0	0	0
73.75°	0	0	0	0	0	0	0	0	0	0	0
72.5°	0	0	0	0	0	0	0	0	0	0	0
71.25°	0	0	0	0	0	0	0	0	0	0	0
70°	0	0	0	0	0	0	0	0	0	0	0
68.75°	0	0	0	0	0	0	0	0	0	0	0
67.5°	0	0	0	0	0	0	0	0	0	0	0
66.25°	0	0	0	0	0	0	0	0	0	0	0
65°	0	0	0	0	0	0	0	0	0	0	0
63.75°	0	0	0	0	0	0	0	0	0	0	0
62.5°	0	0	0	0	0	0	0	0	0	0	0
61.25°	1	0	0	0	0	0	0	0	0	0	0
60°	1	1	0	0	0	0	0	0	0	0	0
58.75°	1	1	1	0	0	0	0	0	0	0	0
57.5°	1	1	1	1	0	0	0	0	0	0	0
56.25°	1	1	1	1	0	0	0	0	0	0	0
55°	1	1	1	1	1	0	0	0	0	0	0
53.75°	1	1	1	1	1	1	0	0	0	0	0
52.5°	1	1	1	1	1	1	0	0	0	0	0
51.25°	1	1	1	1	1	1	1	0	0	0	0
50°	1	1	1	1	1	1	1	0	0	0	0
48.75°	1	1	1	1	1	1	1	1	0	0	0
47.5°	1	1	1	1	1	1	1	1	0	0	0
46.25°	1	1	1	1	1	1	1	1	0	0	0
45°	1	1	1	1	1	1	1	1	1	0	0
43.75°	1	1	1	1	1	1	1	1	1	0	0
42.5°	1	1	1	1	1	1	1	1	1	0	0
41.25°	1	1	1	1	1	1	1	1	1	1	0
40°	1	1	1	1	1	1	1	1	1	1	0
38.75°	1	1	1	1	1	1	1	1	1	1	0
37.5°	1	1	1	1	1	1	1	1	1	1	0
36.25°	1	1	1	1	1	1	1	1	1	1	1
35°	1	1	1	1	1	1	1	1	1	1	1



REPORT NUMBER: P220577 (CONVERTED FROM TYPE C PHOTOMETRY)  
 CATALOG NUMBER: 1003-[A1, S1, SU1]-FL-LED4097-S-WT-L1-UNV

**CANDELA DISTRIBUTION (continued):**

	61.25°	62.5°	63.75°	65°	66.25°	67.5°	68.75°	70°	71.25°	72.5°	73.75°
33.75°	1	1	1	1	1	1	1	1	1	1	1
32.5°	2	1	1	1	1	1	1	1	1	1	1
31.25°	2	1	1	1	1	1	1	1	1	1	1
30°	2	1	1	1	1	1	1	1	1	1	1
28.75°	2	2	1	1	1	1	1	1	1	1	1
27.5°	2	2	1	1	1	1	1	1	1	1	1
26.25°	2	2	1	1	1	1	1	1	1	1	1
25°	2	2	1	1	1	1	1	1	1	1	1
23.75°	2	2	2	1	1	1	1	1	1	1	1
22.5°	2	2	2	1	1	1	1	1	1	1	1
21.25°	2	2	2	1	1	1	1	1	1	1	1
20°	2	2	2	1	1	1	1	1	1	1	1
18.75°	2	2	2	1	1	1	1	1	1	1	1
17.5°	2	2	2	2	1	1	1	1	1	1	1
16.25°	2	2	2	2	1	1	1	1	1	1	1
15°	2	2	2	2	1	1	1	1	1	1	1
13.75°	2	2	2	2	1	1	1	1	1	1	1
12.5°	2	2	2	2	1	1	1	1	1	1	1
11.25°	2	2	2	2	1	1	1	1	1	1	1
10°	2	2	2	2	1	1	1	1	1	1	1
8.75°	2	2	2	2	1	1	1	1	1	1	1
7.5°	2	2	2	2	1	1	1	1	1	1	1
6.25°	2	2	2	2	1	1	1	1	1	1	1
5°	2	2	2	2	1	1	1	1	1	1	1
3.75°	2	2	2	2	1	1	1	1	1	1	1
2.5°	2	2	2	2	1	1	1	1	1	1	1
1.25°	2	2	2	2	1	1	1	1	1	1	1
0°	2	2	2	2	2	1	1	1	1	1	1
-1.25°	2	2	2	2	1	1	1	1	1	1	1
-2.5°	2	2	2	2	1	1	1	1	1	1	1
-3.75°	2	2	2	2	1	1	1	1	1	1	1
-5°	2	2	2	2	1	1	1	1	1	1	1
-6.25°	2	2	2	2	1	1	1	1	1	1	1
-7.5°	2	2	2	2	1	1	1	1	1	1	1
-8.75°	2	2	2	2	1	1	1	1	1	1	1
-10°	2	2	2	2	1	1	1	1	1	1	1
-11.25°	2	2	2	2	1	1	1	1	1	1	1
-12.5°	2	2	2	2	1	1	1	1	1	1	1
-13.75°	2	2	2	2	1	1	1	1	1	1	1
-15°	2	2	2	2	1	1	1	1	1	1	1
-16.25°	2	2	2	2	1	1	1	1	1	1	1
-17.5°	2	2	2	2	1	1	1	1	1	1	1
-18.75°	2	2	2	1	1	1	1	1	1	1	1
-20°	2	2	2	1	1	1	1	1	1	1	1
-21.25°	2	2	2	1	1	1	1	1	1	1	1



REPORT NUMBER: P220577 (CONVERTED FROM TYPE C PHOTOMETRY)  
 CATALOG NUMBER: 1003-[A1, S1, SU1]-FL-LED4097-S-WT-L1-UNV

**CANDELA DISTRIBUTION (continued):**

	61.25°	62.5°	63.75°	65°	66.25°	67.5°	68.75°	70°	71.25°	72.5°	73.75°
-22.5°	2	2	2	1	1	1	1	1	1	1	1
-23.75°	2	2	2	1	1	1	1	1	1	1	1
-25°	2	2	1	1	1	1	1	1	1	1	1
-26.25°	2	2	1	1	1	1	1	1	1	1	1
-27.5°	2	2	1	1	1	1	1	1	1	1	1
-28.75°	2	2	1	1	1	1	1	1	1	1	1
-30°	2	1	1	1	1	1	1	1	1	1	1
-31.25°	2	1	1	1	1	1	1	1	1	1	1
-32.5°	2	1	1	1	1	1	1	1	1	1	1
-33.75°	1	1	1	1	1	1	1	1	1	1	1
-35°	1	1	1	1	1	1	1	1	1	1	1
-36.25°	1	1	1	1	1	1	1	1	1	1	1
-37.5°	1	1	1	1	1	1	1	1	1	1	0
-38.75°	1	1	1	1	1	1	1	1	1	1	0
-40°	1	1	1	1	1	1	1	1	1	1	0
-41.25°	1	1	1	1	1	1	1	1	1	1	0
-42.5°	1	1	1	1	1	1	1	1	1	0	0
-43.75°	1	1	1	1	1	1	1	1	1	0	0
-45°	1	1	1	1	1	1	1	1	1	0	0
-46.25°	1	1	1	1	1	1	1	1	0	0	0
-47.5°	1	1	1	1	1	1	1	1	0	0	0
-48.75°	1	1	1	1	1	1	1	1	0	0	0
-50°	1	1	1	1	1	1	1	0	0	0	0
-51.25°	1	1	1	1	1	1	1	0	0	0	0
-52.5°	1	1	1	1	1	1	0	0	0	0	0
-53.75°	1	1	1	1	1	1	0	0	0	0	0
-55°	1	1	1	1	1	0	0	0	0	0	0
-56.25°	1	1	1	1	0	0	0	0	0	0	0
-57.5°	1	1	1	1	0	0	0	0	0	0	0
-58.75°	1	1	1	0	0	0	0	0	0	0	0
-60°	1	1	0	0	0	0	0	0	0	0	0
-61.25°	1	0	0	0	0	0	0	0	0	0	0
-62.5°	0	0	0	0	0	0	0	0	0	0	0
-63.75°	0	0	0	0	0	0	0	0	0	0	0
-65°	0	0	0	0	0	0	0	0	0	0	0
-66.25°	0	0	0	0	0	0	0	0	0	0	0
-67.5°	0	0	0	0	0	0	0	0	0	0	0
-68.75°	0	0	0	0	0	0	0	0	0	0	0
-70°	0	0	0	0	0	0	0	0	0	0	0
-71.25°	0	0	0	0	0	0	0	0	0	0	0
-72.5°	0	0	0	0	0	0	0	0	0	0	0
-73.75°	0	0	0	0	0	0	0	0	0	0	0
-75°	0	0	0	0	0	0	0	0	0	0	0
-76.25°	0	0	0	0	0	0	0	0	0	0	0
-77.5°	0	0	0	0	0	0	0	0	0	0	0



REPORT NUMBER: P220577 (CONVERTED FROM TYPE C PHOTOMETRY)

CATALOG NUMBER: 1003-[A1, S1, SU1]-FL-LED4097-S-WT-L1-UNV

**CANDELA DISTRIBUTION (continued):**

	61.25°	62.5°	63.75°	65°	66.25°	67.5°	68.75°	70°	71.25°	72.5°	73.75°
-78.75°	0	0	0	0	0	0	0	0	0	0	0
-80°	0	0	0	0	0	0	0	0	0	0	0
-81.25°	0	0	0	0	0	0	0	0	0	0	0
-82.5°	0	0	0	0	0	0	0	0	0	0	0
-83.75°	0	0	0	0	0	0	0	0	0	0	0
-85°	0	0	0	0	0	0	0	0	0	0	0
-86.25°	0	0	0	0	0	0	0	0	0	0	0
-87.5°	0	0	0	0	0	0	0	0	0	0	0
-88.75°	0	0	0	0	0	0	0	0	0	0	0
-90°	0	0	0	0	0	0	0	0	0	0	0



REPORT NUMBER: P220577 (CONVERTED FROM TYPE C PHOTOMETRY)  
 CATALOG NUMBER: 1003-[A1, S1, SU1]-FL-LED4097-S-WT-L1-UNV

**CANDELA DISTRIBUTION (continued):**

	75°	76.25°	77.5°	78.75°	80°	81.25°	82.5°	83.75°	85°	86.25°	87.5°
90°	0	0	0	0	0	0	0	0	0	0	0
88.75°	0	0	0	0	0	0	0	0	0	0	0
87.5°	0	0	0	0	0	0	0	0	0	0	0
86.25°	0	0	0	0	0	0	0	0	0	0	0
85°	0	0	0	0	0	0	0	0	0	0	0
83.75°	0	0	0	0	0	0	0	0	0	0	0
82.5°	0	0	0	0	0	0	0	0	0	0	0
81.25°	0	0	0	0	0	0	0	0	0	0	0
80°	0	0	0	0	0	0	0	0	0	0	0
78.75°	0	0	0	0	0	0	0	0	0	0	0
77.5°	0	0	0	0	0	0	0	0	0	0	0
76.25°	0	0	0	0	0	0	0	0	0	0	0
75°	0	0	0	0	0	0	0	0	0	0	0
73.75°	0	0	0	0	0	0	0	0	0	0	0
72.5°	0	0	0	0	0	0	0	0	0	0	0
71.25°	0	0	0	0	0	0	0	0	0	0	0
70°	0	0	0	0	0	0	0	0	0	0	0
68.75°	0	0	0	0	0	0	0	0	0	0	0
67.5°	0	0	0	0	0	0	0	0	0	0	0
66.25°	0	0	0	0	0	0	0	0	0	0	0
65°	0	0	0	0	0	0	0	0	0	0	0
63.75°	0	0	0	0	0	0	0	0	0	0	0
62.5°	0	0	0	0	0	0	0	0	0	0	0
61.25°	0	0	0	0	0	0	0	0	0	0	0
60°	0	0	0	0	0	0	0	0	0	0	0
58.75°	0	0	0	0	0	0	0	0	0	0	0
57.5°	0	0	0	0	0	0	0	0	0	0	0
56.25°	0	0	0	0	0	0	0	0	0	0	0
55°	0	0	0	0	0	0	0	0	0	0	0
53.75°	0	0	0	0	0	0	0	0	0	0	0
52.5°	0	0	0	0	0	0	0	0	0	0	0
51.25°	0	0	0	0	0	0	0	0	0	0	0
50°	0	0	0	0	0	0	0	0	0	0	0
48.75°	0	0	0	0	0	0	0	0	0	0	0
47.5°	0	0	0	0	0	0	0	0	0	0	0
46.25°	0	0	0	0	0	0	0	0	0	0	0
45°	0	0	0	0	0	0	0	0	0	0	0
43.75°	0	0	0	0	0	0	0	0	0	0	0
42.5°	0	0	0	0	0	0	0	0	0	0	0
41.25°	0	0	0	0	0	0	0	0	0	0	0
40°	0	0	0	0	0	0	0	0	0	0	0
38.75°	0	0	0	0	0	0	0	0	0	0	0
37.5°	0	0	0	0	0	0	0	0	0	0	0
36.25°	0	0	0	0	0	0	0	0	0	0	0
35°	0	0	0	0	0	0	0	0	0	0	0



REPORT NUMBER: P220577 (CONVERTED FROM TYPE C PHOTOMETRY)  
 CATALOG NUMBER: 1003-[A1, S1, SU1]-FL-LED4097-S-WT-L1-UNV

**CANDELA DISTRIBUTION (continued):**

	75°	76.25°	77.5°	78.75°	80°	81.25°	82.5°	83.75°	85°	86.25°	87.5°
33.75°	0	0	0	0	0	0	0	0	0	0	0
32.5°	0	0	0	0	0	0	0	0	0	0	0
31.25°	0	0	0	0	0	0	0	0	0	0	0
30°	0	0	0	0	0	0	0	0	0	0	0
28.75°	1	0	0	0	0	0	0	0	0	0	0
27.5°	1	0	0	0	0	0	0	0	0	0	0
26.25°	1	0	0	0	0	0	0	0	0	0	0
25°	1	0	0	0	0	0	0	0	0	0	0
23.75°	1	0	0	0	0	0	0	0	0	0	0
22.5°	1	0	0	0	0	0	0	0	0	0	0
21.25°	1	0	0	0	0	0	0	0	0	0	0
20°	1	0	0	0	0	0	0	0	0	0	0
18.75°	1	1	0	0	0	0	0	0	0	0	0
17.5°	1	1	0	0	0	0	0	0	0	0	0
16.25°	1	1	0	0	0	0	0	0	0	0	0
15°	1	1	0	0	0	0	0	0	0	0	0
13.75°	1	1	0	0	0	0	0	0	0	0	0
12.5°	1	1	0	0	0	0	0	0	0	0	0
11.25°	1	1	0	0	0	0	0	0	0	0	0
10°	1	1	0	0	0	0	0	0	0	0	0
8.75°	1	1	0	0	0	0	0	0	0	0	0
7.5°	1	1	0	0	0	0	0	0	0	0	0
6.25°	1	1	0	0	0	0	0	0	0	0	0
5°	1	1	0	0	0	0	0	0	0	0	0
3.75°	1	1	0	0	0	0	0	0	0	0	0
2.5°	1	1	0	0	0	0	0	0	0	0	0
1.25°	1	1	0	0	0	0	0	0	0	0	0
0°	1	1	0	0	0	0	0	0	0	0	0
-1.25°	1	1	0	0	0	0	0	0	0	0	0
-2.5°	1	1	0	0	0	0	0	0	0	0	0
-3.75°	1	1	0	0	0	0	0	0	0	0	0
-5°	1	1	0	0	0	0	0	0	0	0	0
-6.25°	1	1	0	0	0	0	0	0	0	0	0
-7.5°	1	1	0	0	0	0	0	0	0	0	0
-8.75°	1	1	0	0	0	0	0	0	0	0	0
-10°	1	1	0	0	0	0	0	0	0	0	0
-11.25°	1	1	0	0	0	0	0	0	0	0	0
-12.5°	1	1	0	0	0	0	0	0	0	0	0
-13.75°	1	1	0	0	0	0	0	0	0	0	0
-15°	1	1	0	0	0	0	0	0	0	0	0
-16.25°	1	1	0	0	0	0	0	0	0	0	0
-17.5°	1	1	0	0	0	0	0	0	0	0	0
-18.75°	1	1	0	0	0	0	0	0	0	0	0
-20°	1	0	0	0	0	0	0	0	0	0	0
-21.25°	1	0	0	0	0	0	0	0	0	0	0





REPORT NUMBER: P220577 (CONVERTED FROM TYPE C PHOTOMETRY)  
 CATALOG NUMBER: 1003-[A1, S1, SU1]-FL-LED4097-S-WT-L1-UNV

**CANDELA DISTRIBUTION (continued):**

	75°	76.25°	77.5°	78.75°	80°	81.25°	82.5°	83.75°	85°	86.25°	87.5°
-22.5°	1	0	0	0	0	0	0	0	0	0	0
-23.75°	1	0	0	0	0	0	0	0	0	0	0
-25°	1	0	0	0	0	0	0	0	0	0	0
-26.25°	1	0	0	0	0	0	0	0	0	0	0
-27.5°	1	0	0	0	0	0	0	0	0	0	0
-28.75°	1	0	0	0	0	0	0	0	0	0	0
-30°	0	0	0	0	0	0	0	0	0	0	0
-31.25°	0	0	0	0	0	0	0	0	0	0	0
-32.5°	0	0	0	0	0	0	0	0	0	0	0
-33.75°	0	0	0	0	0	0	0	0	0	0	0
-35°	0	0	0	0	0	0	0	0	0	0	0
-36.25°	0	0	0	0	0	0	0	0	0	0	0
-37.5°	0	0	0	0	0	0	0	0	0	0	0
-38.75°	0	0	0	0	0	0	0	0	0	0	0
-40°	0	0	0	0	0	0	0	0	0	0	0
-41.25°	0	0	0	0	0	0	0	0	0	0	0
-42.5°	0	0	0	0	0	0	0	0	0	0	0
-43.75°	0	0	0	0	0	0	0	0	0	0	0
-45°	0	0	0	0	0	0	0	0	0	0	0
-46.25°	0	0	0	0	0	0	0	0	0	0	0
-47.5°	0	0	0	0	0	0	0	0	0	0	0
-48.75°	0	0	0	0	0	0	0	0	0	0	0
-50°	0	0	0	0	0	0	0	0	0	0	0
-51.25°	0	0	0	0	0	0	0	0	0	0	0
-52.5°	0	0	0	0	0	0	0	0	0	0	0
-53.75°	0	0	0	0	0	0	0	0	0	0	0
-55°	0	0	0	0	0	0	0	0	0	0	0
-56.25°	0	0	0	0	0	0	0	0	0	0	0
-57.5°	0	0	0	0	0	0	0	0	0	0	0
-58.75°	0	0	0	0	0	0	0	0	0	0	0
-60°	0	0	0	0	0	0	0	0	0	0	0
-61.25°	0	0	0	0	0	0	0	0	0	0	0
-62.5°	0	0	0	0	0	0	0	0	0	0	0
-63.75°	0	0	0	0	0	0	0	0	0	0	0
-65°	0	0	0	0	0	0	0	0	0	0	0
-66.25°	0	0	0	0	0	0	0	0	0	0	0
-67.5°	0	0	0	0	0	0	0	0	0	0	0
-68.75°	0	0	0	0	0	0	0	0	0	0	0
-70°	0	0	0	0	0	0	0	0	0	0	0
-71.25°	0	0	0	0	0	0	0	0	0	0	0
-72.5°	0	0	0	0	0	0	0	0	0	0	0
-73.75°	0	0	0	0	0	0	0	0	0	0	0
-75°	0	0	0	0	0	0	0	0	0	0	0
-76.25°	0	0	0	0	0	0	0	0	0	0	0
-77.5°	0	0	0	0	0	0	0	0	0	0	0



REPORT NUMBER: P220577 (CONVERTED FROM TYPE C PHOTOMETRY)

CATALOG NUMBER: 1003-[A1, S1, SU1]-FL-LED4097-S-WT-L1-UNV

**CANDELA DISTRIBUTION (continued):**

	75°	76.25°	77.5°	78.75°	80°	81.25°	82.5°	83.75°	85°	86.25°	87.5°
-78.75°	0	0	0	0	0	0	0	0	0	0	0
-80°	0	0	0	0	0	0	0	0	0	0	0
-81.25°	0	0	0	0	0	0	0	0	0	0	0
-82.5°	0	0	0	0	0	0	0	0	0	0	0
-83.75°	0	0	0	0	0	0	0	0	0	0	0
-85°	0	0	0	0	0	0	0	0	0	0	0
-86.25°	0	0	0	0	0	0	0	0	0	0	0
-87.5°	0	0	0	0	0	0	0	0	0	0	0
-88.75°	0	0	0	0	0	0	0	0	0	0	0
-90°	0	0	0	0	0	0	0	0	0	0	0



REPORT NUMBER: P220577 (CONVERTED FROM TYPE C PHOTOMETRY)

CATALOG NUMBER: 1003-[A1, S1, SU1]-FL-LED4097-S-WT-L1-UNV

**CANDELA DISTRIBUTION (continued):**

	88.75°	90°
90°	0	0
88.75°	0	0
87.5°	0	0
86.25°	0	0
85°	0	0
83.75°	0	0
82.5°	0	0
81.25°	0	0
80°	0	0
78.75°	0	0
77.5°	0	0
76.25°	0	0
75°	0	0
73.75°	0	0
72.5°	0	0
71.25°	0	0
70°	0	0
68.75°	0	0
67.5°	0	0
66.25°	0	0
65°	0	0
63.75°	0	0
62.5°	0	0
61.25°	0	0
60°	0	0
58.75°	0	0
57.5°	0	0
56.25°	0	0
55°	0	0
53.75°	0	0
52.5°	0	0
51.25°	0	0
50°	0	0
48.75°	0	0
47.5°	0	0
46.25°	0	0
45°	0	0
43.75°	0	0
42.5°	0	0
41.25°	0	0
40°	0	0
38.75°	0	0
37.5°	0	0
36.25°	0	0
35°	0	0



REPORT NUMBER: P220577 (CONVERTED FROM TYPE C PHOTOMETRY)  
CATALOG NUMBER: 1003-[A1, S1, SU1]-FL-LED4097-S-WT-L1-UNV

**CANDELA DISTRIBUTION (continued):**

	88.75°	90°
33.75°	0	0
32.5°	0	0
31.25°	0	0
30°	0	0
28.75°	0	0
27.5°	0	0
26.25°	0	0
25°	0	0
23.75°	0	0
22.5°	0	0
21.25°	0	0
20°	0	0
18.75°	0	0
17.5°	0	0
16.25°	0	0
15°	0	0
13.75°	0	0
12.5°	0	0
11.25°	0	0
10°	0	0
8.75°	0	0
7.5°	0	0
6.25°	0	0
5°	0	0
3.75°	0	0
2.5°	0	0
1.25°	0	0
0°	0	0
-1.25°	0	0
-2.5°	0	0
-3.75°	0	0
-5°	0	0
-6.25°	0	0
-7.5°	0	0
-8.75°	0	0
-10°	0	0
-11.25°	0	0
-12.5°	0	0
-13.75°	0	0
-15°	0	0
-16.25°	0	0
-17.5°	0	0
-18.75°	0	0
-20°	0	0
-21.25°	0	0



REPORT NUMBER: P220577 (CONVERTED FROM TYPE C PHOTOMETRY)  
CATALOG NUMBER: 1003-[A1, S1, SU1]-FL-LED4097-S-WT-L1-UNV

**CANDELA DISTRIBUTION (continued):**

	88.75°	90°
-22.5°	0	0
-23.75°	0	0
-25°	0	0
-26.25°	0	0
-27.5°	0	0
-28.75°	0	0
-30°	0	0
-31.25°	0	0
-32.5°	0	0
-33.75°	0	0
-35°	0	0
-36.25°	0	0
-37.5°	0	0
-38.75°	0	0
-40°	0	0
-41.25°	0	0
-42.5°	0	0
-43.75°	0	0
-45°	0	0
-46.25°	0	0
-47.5°	0	0
-48.75°	0	0
-50°	0	0
-51.25°	0	0
-52.5°	0	0
-53.75°	0	0
-55°	0	0
-56.25°	0	0
-57.5°	0	0
-58.75°	0	0
-60°	0	0
-61.25°	0	0
-62.5°	0	0
-63.75°	0	0
-65°	0	0
-66.25°	0	0
-67.5°	0	0
-68.75°	0	0
-70°	0	0
-71.25°	0	0
-72.5°	0	0
-73.75°	0	0
-75°	0	0
-76.25°	0	0
-77.5°	0	0



REPORT NUMBER: P220577 (CONVERTED FROM TYPE C PHOTOMETRY)

CATALOG NUMBER: 1003-[A1, S1, SU1]-FL-LED4097-S-WT-L1-UNV

**CANDELA DISTRIBUTION (continued):**

	88.75°	90°
-78.75°	0	0
-80°	0	0
-81.25°	0	0
-82.5°	0	0
-83.75°	0	0
-85°	0	0
-86.25°	0	0
-87.5°	0	0
-88.75°	0	0
-90°	0	0

(END OF REPORT)